



Acquisition Directorate  
Research, Development, Test & Evaluation

# U.S. Coast Guard FY24 RDT&E Project Portfolio



UNCLAS | FY24 RDT&E Project Portfolio | CG-926 RDC | A. Arsenault | January 2024  
RDC Command Video: <https://www.dvidshub.net/video/867068/coast-guard-rdc-overview>

# Table of Contents | FY24 RDT&E Project Portfolio

Branch Area	Project #	Project	Status	Slide #
<b>Aviation</b>	7691	Beyond Visual Line of Sight (BVLOS) Technology for Coast Guard (CG) Uncrewed Aircraft System (UAS) Operations		5
	7820	Maritime Uncrewed System Technology (MUST)		6
	1040 (2024-3)	Shipboard Based Polar UAS Capability Analysis	On Hold	7
	1029	Investigate Effects of Wind Farms on Search Planning		8
	9992A	Aviation Branch Support		9
<b>C5I</b> (Command, Control, Communications, Computers, Cyber, & Intelligence)	8504	Mission-Specific Long-Range Communication Analysis		10
	1007	Handheld Device Applications to Support Post-Storm Damage Assessments		11
	7815	Advanced Maritime Counter-Uncrewed Aircraft System (C-UAS) Technologies		12
	1034	Platform Cybersecurity Solutions for CG Cutters		13
	1041 (2024-6)	Single Point Electronic Distress Notification	On Hold	14
	1035	Alternate Navigation Positioning Sources		15
	9991A	Command, Control, Communications, Computers, Cyber, & Intelligence (C5I) Branch Support		16
<b>E&amp;W</b> (Environment & Waterways)	1011	Emerging Pollution Response Technology Evaluation		17
	2703	Next Generation Aids to Navigation Buoys & Alternative Moorings		18
	4710	Nearshore and Inland Evaluation of the Estimated Recovery System Potential (ERSP) Calculator		19
	1205	Mass Rescue Life Saving Appliance (MRLSA)		20
	1033	Hazardous Substance Pollution Response Technology Analysis		21
	1032	Evaluate Visibility of Colors for CG Approved Lifesaving Equipment in Marine Conditions		22
	1044 (2024-14)	Improve Efficiency and Resiliency in Aids to Navigation (ATON) System Design	On Hold	23



# Table of Contents | FY24 RDT&E Project Portfolio

Branch Area`	Project #	Project	Status	Slide #
<b>E&amp;W</b> (Environment & Waterways) <i>Continued</i>	1046 ( 2024-16)	Enhance Understanding of Fire Protection and Safety Measures for Alternative Energy in the Maritime Environment	On Hold	24
	9993A	Environment & Waterways (E&W) Branch Support		25
<b>ITNET</b> (IT & Networks)	1006	ArcGIS Enterprise Integration of IUU Fishing Detection Information		26
	8107	Extended Reality (XR) Capabilities for Coast Guard Mission Support		27
	8703	Evaluation and Testing of VHF Data Exchange System (VDES) Impacts on the Automatic Identification System (AIS)		28
	8705	High Latitude Underway Connectivity		29
	1027	Next Generation Distress Communication Capability for Alaska and the Arctic		30
	1038 (2024-1)	Computer Aided Dispatch	On Hold	31
	9998A	IT & Networks (ITNET) Branch Support		32
<b>MSA</b> (Modeling, Simulation, & Analysis)	8206	Cognitive Training for High-Risk Operators		33
	1031	Persistent Simulation for the CG Workforce		34
	1003	Artificial Intelligence/Machine Learning (AI/ML) for Computer Imagery and Sensor Data		35
	9204	Condition-Based Maintenance (CBM) for Coast Guard Asset Product Lines		36
	1045 (2024-15)	Algorithmic Exploration of Quantum Computing's Impacts on the United States Coast Guard	On Hold	37
	1047 (2024-19)	Artificial Intelligence for CG Intelligence Analysis	On Hold	38
	1039 (2024-2)	SAR Risk Matrix to Reexamine the 2-Hour Response Standard	On Hold	39
	1042 (2024-7)	Artificial Intelligence for Mission Improvements Through Response Case Narrative Analysis	On Hold	40
	9997A	Modeling, Simulation, & Analysis (MSA) Branch Support		41



# Table of Contents | FY24 RDT&E Project Portfolio

Branch Area	Project #	Project	Status	Slide #
Surface	5507	Bromine-Free Water Purification System	Completed	42
	1024	Improve Liftboat Stability Standards		43
	1002	Engine Combustion Enhancement Technology		44
	1043 (2024-9)	UxS Integration in Coast Guard SAR Operations	On Hold	45
	1028	Cutter-Based Uncrewed Systems (UxS) Integration Analysis		46
	1030	Remote Diagnostic and Monitoring Systems for Technical Support Engineering		47
	1026	Polar Regions Technology Evaluation 2023-2025		48
	9994A	Surface Branch Support		49
STIC (Science & Technology Innovation Center)	1036/1037	Rapid Reaction Technology (RRT) Tasks		50
	9995A	Rapid Reaction Technology (RRT) Branch Support		51
Additional Efforts	N/A	RDC Evergreen Pinecone In Collaboration with DCO-X		52
	N/A	Sector of the Future		53





# Beyond Visual Line of Sight (BVLOS) Technology for Coast Guard (CG) Uncrewed Aircraft System (UAS) Operations

7691

## Mission Need: BVLOS operations for CG UAS.

### Objectives

- Leverage U.S. Southern Command (SOUTHCOM), Joint Inter Agency Task Force-South (JIATF-S), and Navy Research Laboratory (NRL) efforts to explore Medium Range UAS (MR-UAS) Vertical Takeoff and Landing (VTOL) operations from a CG Cutter (CGC).
- Integrate Detect and Avoid (DAA) technologies for conducting BVLOS operations [sUAS 1st].
- Conduct land and vessel-based evaluations using DAA technology [sUAS 1st].
- Conduct a VTOL BVLOS Limited User Evaluation from a CGC.
- Inform due regard parameters for CG BVLOS UAS operations.
- Establish a BVLOS Certificate of Authorization for Coast Guard operations.
- Conduct a land-based Medium Range-UAS Search and Rescue (SAR) demonstration, followed by a Limited User Evaluation (LUE) onboard a CGC.

### Notes

- Legislative requirement.
- Establish Memoranda of Understanding and Cooperative Research and Development Agreements as necessary with industry partners.
- Leverage efforts of the U.S. Southern Command (SOUTHCOM), Federal Aviation Administration, National Oceanic and Atmospheric Administration, Office of Naval Research (ONR), Joint Interagency Task Force South (JIATF-S), U.S. Navy 4th Fleet and other government agencies.

**Sponsor's Rep:** CG-711  
**Ops Rep:** LANT-3

**Stakeholder(s):** CG-751, CG-931, CG-41, SOUTHCOM, JIATF-S, NRL, CGCYBER, ONR

**RDC Research Lead:**  
Mr. Stephen Dunn

**CG-926 Portfolio Manager:**  
Mr. Scott Craig

**Anticipated Outcome/Transition:** Recommendations for Acquisition Milestone Support  
Recommendations for Standards/Regulations/Policy



### Project Timeline / Key Milestones

**Project Start:** 13 Mar 19

<b>MR-UAS VTOL Operations from a CGC (Brief)</b>	9 Nov 20 ✓ ★
BVLOS Technologies Integrated into Small UAS (sUAS) and MR-UAS Complete	24 Dec 22 ✓
<b>Detect and Avoid Technologies Integration (Brief)</b>	27 Jan 23 ✓ ★
Vessel-based sUAS BVLOS Limited User Evaluation D-7 Complete	17 Aug 23 ✓
Initial Vessel-Based MR-UAS DAA Technologies Demonstration Complete	11 Oct 23 ✓
Vessel-Based BVLOS MR-UAS VTOL Limited User Evaluation Complete	Apr 24
Combined Land-based BVLOS sUAS and MR-UAS SAR Demonstration Complete	May 24
<b>Land and Vessel-Based BVLOS Demonstrations (Brief)</b>	Jul 24 ★
<b>Beyond Visual Line of Sight UAS Operations (Report)</b>	Oct 24 ★
<b>Project Completion:</b> Oct 24	



**Acquisition Directorate**  
Research & Development Center



CG Research & Development Center  
UNCLAS//Internet Release is Authorized

Indicates RDC Product ★

January 2024 5

## Mission Need: Persistent maritime domain awareness using AUSVs.

### Objectives

- Assess potential employment options using Autonomous Underwater and Surface Vehicles (AUSV) to support U.S. Coast Guard (CG) mission areas. Using modeling and simulation techniques, assess AUSV Concept of Operations, including:
  - Effectiveness of single and multiple AUSVs; and
  - Effectiveness of AUSV and unmanned aerial system teaming.
- Inform field testing using modeling analysis results.



### Notes

- Partner with the U.S. Department of Homeland Security (DHS) Science, Technology Directorate (S&T) Borders, Immigration and Maritime (BIM), U.S. Naval Research Laboratory, Naval Undersea Warfare Center, Naval Surface Warfare Center – Dahlgren Division.

**Sponsor's Rep:** CG-26  
**Ops Rep:** LANT-3

**Stakeholder(s):** DHS S&T BIM, CG-721, CG-MLE, CGCYBER, FORCECOM

**RDC Research Lead:**  
Mr. Ross Vassallo

**CG-926 Portfolio Manager:**  
Mr. Scott Craig

**Anticipated Outcome/Transition:** Recommendations on Tech Availability & Applicability  
Recommendations for Tactics, Techniques & Procedures

### Project Timeline / Key Milestones

**Project Start:** 1 Oct 19

In House or Contracted Modeling KDP	23 Sep 20 ✓
Vehicle Operations and Control Training	20 Jun 21 ✓
Contract for Modeling Effort Established	14 Sep 21 ✓
<b>MUST: Status Update (Brief)</b>	<b>16 Aug 22 ✓ ★</b>
<b>MUST: Model Progress Status (Brief)</b>	<b>26 Sep 23 ✓ ★</b>
Support for DHS MUST Operational Testing Completed	1 Nov 23 ✓
<b>MUST: Model Simulation Results (Brief)</b>	<b>Sep 24 ★</b>
<b>Maritime Uncrewed System Technology (Report)</b>	<b>May 25 ★</b>
<b>Project Completion:</b> May 25	



**Acquisition Directorate**  
Research & Development Center



CG Research & Development Center  
UNCLAS//Internet Release is Authorized

Indicates RDC Product ★

January 2024 6



**Mission Need:** Uncrewed aircraft technologies to extend awareness and logistics for polar operations.

Objectives

- Identify and evaluate emerging Uncrewed Aircraft System (UAS) technologies to enhance CG operations in arctic regions.
- Analyze possible UAS and identify integration considerations tailored for Coast Guard Polar Security Cutter assets.
- Cultivate joint arctic UAS efforts, interagency cooperation and allied nation information sharing to gain better understanding of uncrewed aerial sensor capability in characterizing marine domain awareness in polar conditions.
- Determine UAS operations capabilities in high sea states, high winds, icing, low visibility, and low temperatures.
- Construct notional future scenarios that represent the integration of future design requirements.
- Inform future capabilities and operational documents.



Notes

- Anticipate collaboration with the National Aeronautics and Space Administration, National Oceanic and Atmospheric Administration (NOAA), Office of Naval Research, Cold Regions Research and Engineering Laboratory, and U.S. Department of Defense labs.
- Address imperatives highlighted by Arctic Security studies from nation think tanks such as The Wilson Institute, Ted Stevens Center Arctic Studies.
- Information sharing relationships with allied nations and access to The International Cooperative Engagement Program for Polar Research, National Science Foundation U.S. Antarctic Program.

**Sponsor’s Rep:** CG-711  
**Ops Rep:** PAC-3

**Stakeholder(s):** CG-7 UxS, CG-931, CG-6, CG-751, D17, LANT-5, NOAA, CG-MER

**RDC Research Lead:**  
Mr. Ross Vassallo

**CG-926 Portfolio Manager:**  
Mr. Scott Craig

**Anticipated Outcome/ Transition:** Recommendations on Tech Availability & Applicability

Project Timeline / Key Milestones

Project Start: TBD		
Complete Market Research of Commercial Off-the-Shelf Products	May 24	
Shipboard Based Polar UAS Market Research Summary (Report)	Jul 24	★
Complete Technology Focus Analysis	Nov 24	
Shipboard Based Polar UAS Technology Focus Analysis Results and Courses of Action (Brief)	Jan 25	★
Select RDC Course of Action with Stakeholder Input	Mar 25	
Develop Technology Demonstration Test Plan	Oct 25	
Execute Technology Demonstration	Jan 26	
Shipboard Based Polar UAS Technology Demonstration Results (Brief)	May 26	★
Shipboard Based Polar UAS Capability Analysis (Report)	Nov 26	★
Project Completion: Nov 26		

Mission Need: Research the impacts of wind farms on CG SAR.

Objectives

- Literature review and workshop with sponsor and stakeholders to determine current state of wind farms and SAR impacts.
- Collect and analyze real-time wind and current measurements to determine impact of changes due to wind turbines on wind farms with Leeway Drift Studies.
- Research, verify and implement updates to atmospheric and oceanographic models to account for wind farms.
- Conduct modeling and field tests to determine the impact to search object detection using prioritized sensors at US or United Kingdom (UK) based wind farm.



Notes

- Partnership with the Bureau of Safety and Environmental Enforcement, U.S. Coast Guard Academy, National Oceanographic and Atmospheric Administration Integrated Ocean Observing System and, with the Bureau of Ocean Energy Management.
- International partners (UK, Denmark, Norway, Dutch, Sweden).
- Possible collaboration with the State of NY Maritime College - SUNY Maritime.
- Leverage Maritime Risk Symposium.

Sponsor’s Rep: CG-SAR  
Ops Rep: LANT-3

Stakeholder(s): NAVCEN, CG-NAV, CG-MER, CG-711/731/751/741/761, LANT, D1, FORCECOM

RDC Research Lead:  
Ms. Shelly Wyman

CG-926 Portfolio Manager:  
Mr. Scott Craig

Anticipated Outcome/ Transition: Recommendations for Standards/ Regulations/Policy

Project Timeline / Key Milestones

Project Start: 3 Oct 22

UK Leeway Drift	24 Mar 23 ✓
US Leeway Drifts: Pre – Construction of Turbines	May 24
Overseas Leeway Drifts: UK and Baltic Sea	Jun 24
Annual Project Update FY24 (Brief)	Oct 24 ★
US Leeway Drifts: Post – Construction	Oct 25
Annual Project Update FY25 (Brief)	Oct 25 ★
Detection Modeling and Experiments	May 26
Annual Project Update FY26 (Brief)	Oct 26 ★
Investigate Effect of Wind Farms on Search Planning Final Report (Report)	Aug 27 ★

Project Completion: Aug 27



**Mission Need:** Maintain competency/knowledge; provide rapid response; and external liaison.

## Objectives

- Maintain U.S. Coast Guard (CG) Research and Development Center (RDC) competency and technical knowledge in understanding present and future aviation and test and evaluation technology/systems including: Crewed and Uncrewed Aircraft Systems (UAS), mission analysis, wide area surveillance, search and rescue, and persistent/strategic Maritime Domain Awareness.
- Maintain Branch infrastructure to support CG RDC portfolio objectives.
- Support Aviation Strategic Project Portfolio Alignment and CG DCO/DCMS Research Priorities.
- Provide expert input to CG stakeholders regarding aviation technologies.
- Foster continued relationships with CG sponsors/stakeholders and external U.S. Department of Defense labs, U.S. Department of Homeland Security (DHS) Science and Technology Directorate (S&T), and other government agency/academic partners.
- Provide service academy, Historically Black College or University, and Minority serving Institution students internship opportunities.

## Notes

- Nexus for research and development uncrewed efforts.
- Participating in Medium Range UAS IPT and Small UAS Work Group.
- Sponsor for Naval Postgraduate School (NPS) Graduate Thesis Research on UAS integration.
- Partnered with U.S. Southern Command research efforts.
- Partnered with U.S. Customs and Border Protection, Federal Aviation Administration, U.S. Naval Research Laboratory, National Oceanic and Atmospheric Administration, and National Aeronautics and Space Administration Beyond Visual Line of Sight technology efforts.

**Sponsor's Rep:** CG-926  
**Ops Rep:** N/A

**Stakeholder(s):** CG-41, CG-711, CG-721, CG-931, CG-SAR, ALC, DHS S&T

**RDC Research Lead:**  
Mr. Sean Lester

**CG-926 Portfolio Manager:**  
Mr. Scott Craig

**Anticipated Outcome/ Transition:** Various



## Project Timeline / Key Milestones

**Project Start:** Ongoing

Sponsor NPS Thesis: NPS-23-008: Operationalizing UAS Aboard U.S. Navy and CG Ships	29 Dec 23 ✓
Implement Common Operating Picture Integration of Sensor Data for Uncrewed System Platforms	Jun 24
Sector of the Future Support – Field Automatic Identification System Transmit for Search and Rescue in Sector Boston and Sector Long Island Sound	Sep 24
Integrate UAS Tasking of Surface Vessels Through Navigation Systems (STEDS)	Sep 24
Integrate RDC Assets into Team Awareness Kit Environment	Sep 24
Maintain UAS Operator Proficiency	Sep 24
Joint Capability Technology Demonstration Wide-Area Autonomous Maritime Target Detect and Classification Technology Demonstration Support	Oct 25

**Project Completion:** Ongoing



**Acquisition Directorate**  
Research & Development Center



CG Research & Development Center  
UNCLAS//Internet Release is Authorized

Indicates RDC Product ★

January 2024 9

**Mission Need:** Long-range communication options ranked for each mission set and environment.

- Objectives
- Determine an optimized list of long-range communications (LRC) options for each U.S. Coast Guard (CG) mission in each area of operation, met with available or near-term available equipment. This will be accomplished by:
    - Developing a Beyond Line of Sight (BLOS) Cutter Survey and conducting focus group and site surveys in all districts for Fast Response Cutters (FRC) and larger assets.
    - Identifying baseline, new, and emerging long-range communications options to include technologies such as:
      - Low, medium, and High Frequency (HF).
      - Satellite communications (SATCOMMS).
      - 3G/4G/5G Automatic Link Establishment (ALE).
    - Developing a comprehensive matrix assessing the results of surveys and site visits by mission and geographic area.

- Notes
- Leverage CG-761-developed Capabilities Based Assessment on current state of U.S. Coast Guard long-range communications.
  - Share findings with Southern Command (SOUTHCOM) and Joint Interagency Task Force-South (JIATF-S) facilities and long-range communications capabilities and other potential U.S. Department of Defense research laboratories solutions as needed.
  - Share findings with Naval Postgraduate School to identify long range communications collaboration opportunities.

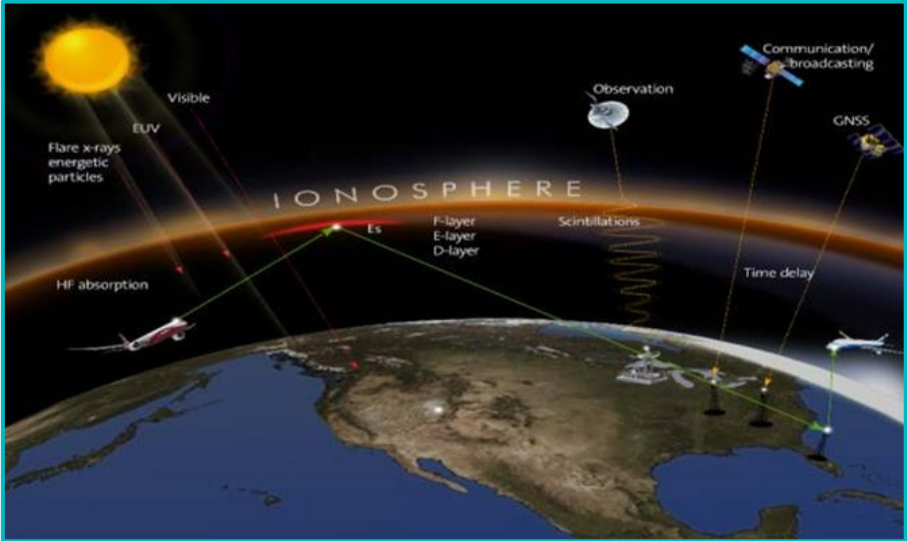
Sponsor’s Rep: CG-761  
Ops Rep: LANT-3, PAC-3

Stakeholder(s): CG-68/751/791, C5ISC, CGCYBER, JIATF-S, SOUTH/FORCE/COMMCOM, LANT, PAC

RDC Research Lead:  
Mr. Mark Wiggins

CG-926 Portfolio Manager:  
Mr. Joshua Henson

Anticipated Outcome/ Transition: Recommendations for Tactics, Techniques & Procedures



Project Timeline / Key Milestones	Project Start: 1 Oct 20	
	Long Range Communications Requirements Analysis	1 Jun 21 ✓
	Cutter BLOS COMMS Survey Requirements	31 Jan 22 ✓
	Mission-Specific Long-Range Communications Analysis (Brief)	15 Mar 22 ✓ ★
	Cutter COMMS Focus Groups Survey	23 Oct 22 ✓
	Cutter COMMS Site Visits	31 May 23 ✓
	Long-Range Communications Matrix	23 Aug 23 ✓
	Coordination with FORCECOM, SFLC, and COMMCOM	31 Oct 23 ✓
	Mission-Specific Long-Range Communications Analysis (Report)	Mar 24 ★
	Project Completion: Mar 24	





# Handheld Device Applications to Support Post-Storm Damage Assessments

1007

**Mission Need:** Accurate and timely field imagery and data from response teams.

## Objectives

- Identify an efficient electronic means for field teams to quickly and accurately communicate data such as vessel damage assessments, Shoreline Cleanup Assessment and Technique forms, facility assessment forms for the Marine Transportation System Recovery Unit, Aids To Navigation verification, and other needed data.
- This effort will:
  - Assess existing mobile applications such as DAART, MAGE, TAK, ArcGIS, and Microsoft 365 mobile functionality.
  - Create a Damage Assessment tool for mobile field teams to use and evaluate after a major storm.
  - Determine the feasibility of connecting data and developing custom views in a Common Operating Picture (COP) such as Coast Guard One View, FirstNet dispatch console, and the Naval Research Laboratory's PROTEUS global Maritime Domain Awareness system.

## Notes

- Explore the U.S. Army Space and Missile Defense Command's Domestic Operations Awareness and Assessment Response Tool (DAART), the National Geospatial-Intelligence Agency's (NGA) Mobile Awareness GEOINT Environment (MAGE), and the Team Awareness Kit (TAK) as potential Government Off-The-Shelf (GOTS) solutions.
- Consider partnerships with the National Oceanic and Atmospheric Administration (NOAA), Federal Emergency Management Agency (FEMA), and Natick Soldier Systems Center TAK lab.

**Sponsor's Rep:** CG-OEM  
**Ops Rep:** MSU Lake Charles

**Stakeholder(s):** CG-761/741/5R/67/68, CG-FAC, CG-MER, CG-NAV, C5ISC, CGCYBER

**RDC Research Lead:**  
Mr. Rob Coburn

**CG-926 Portfolio Manager:**  
Mr. Joshua Henson

**Anticipated Outcome/Transition:** Provide Sponsor/Product Line Tested Prototype



## Project Timeline / Key Milestones

**Project Start:** 1 Oct 21

Complete Market Research	22 Jul 22 ✓
Complete Assessment of GOTS Mobile Solutions	30 Dec 22 ✓
<b>Assessment of Handheld Device Applications to Support Post-Storm Damage Assessments (Brief)</b>	<b>28 Feb 23 ✓ ★</b>
Complete Common Operating Picture Exploration	22 Sep 23 ✓
Complete Field Map Development and Testing	30 Nov 23 ✓
<b>Handheld Device Applications to Support Post-Storm Damage Assessments (Report)</b>	<b>Mar 24 ★</b>
<b>Project Completion:</b> Mar 24	



**Acquisition Directorate**  
Research & Development Center



CG Research & Development Center  
UNCLAS//Internet Release is Authorized

Indicates RDC Product ★

January 2024 11



# Advanced Maritime Counter-Uncrewed Aircraft System (C-UAS) Technologies

7815

**Mission Need:** Operationally effective C-UAS force protection capability.

## Objectives

- Assess new developments in kinetic C-UAS solutions in the open market and with other government agencies as technologies mature.
- Automate object detection and classification based on Electro-Optical/Infrared camera data by collaborating with optics companies to incorporate additional sensor modalities to aid UAS detection and target discrimination.
- Explore applicability of data fusion algorithms and machine learning to combine multiple data types into single threat track to reduce operator workload, uncertainty, and response time.
- Provide technical guidance on system employment for various mission sets based on legal authority and tactics, techniques, and procedures.

## Notes

- Follow-on for RDC Project 7812 “Maritime Counter Unmanned Aircraft Systems.”



## Project Timeline / Key Milestones

**Project Start:**

Please e-mail [RDC-Info@uscg.mil](mailto:RDC-Info@uscg.mil) for information concerning the Milestones and Deliverable Schedule.

**Project Completion:**

**Sponsor's Rep:** CG-MSR  
**Ops Rep:** D1(dr)

**Stakeholder(s):** CG-711, CG-721, CG-751, LANT-3, PAC, D1, NSWC Dahlgren, CGCYBER

**RDC Research Lead:**  
C-UAS Research Team

**CG-926 Portfolio Manager:**  
C-UAS Research Team

**Anticipated Outcome/Transition:** Provide Sponsor/Product Line Tested Prototype Recommendations for Acquisition Milestone Support



**Acquisition Directorate**  
Research & Development Center



CG Research & Development Center  
UNCLAS//Internet Release is Authorized

Indicates RDC Product ★

January 2024 12

## Mission Need: Cyber resilient Operational Technology (OT) systems on CG cutters.

### Objectives

- Explore how the US Navy's Situational Awareness Boundary Enforcement and Response (SABER) program of record for ship/carrier cyber defense could be used to monitor CG Cutter (CGC) OT systems and protect against cyber threats.
- Survey CGC OT systems and determine how SABER could be integrated with a Machinery Control System (MCS) or another critical OT system to improve cutter cyber resiliency.
- Perform an analysis of SABER's situational awareness capabilities and ability to inform cutter crews of anomalies and cybersecurity threats to OT systems and their mission impact.
- Inform requirements for new acquisition systems to build cyber resiliency into future CG assets.

### Notes

- Project pursues recommendations from RDC Project 8502 "Cybersecurity Vulnerabilities, Threats, and Risk Mitigation Strategies for Coast Guard Surface and Air Assets."
- Partner with Naval Sea Systems Command (NAVSEA) Cyber Engineering and Digital Transformation Directorate (SEA 03) to conduct a SABER proof-of-concept demonstration on a selected CGC OT system.
- Effort aligns with Cyber Strategic Outlook 2021 Line of Effort 1: Defend and Operate the Enterprise Mission Platform, by ensuring secure and resilient OT networks on CG assets to support all missions.

**Sponsor's Rep:** CG-791

**Ops Rep:** CG Cyber D11 CPT

**Stakeholder(s):** CGCYBER, CG-45, CG-68, CG-751, CG-761, CG-932, CG-933, SFLC, C5ISC


**RDC Research Lead:**

Mr. Rob Coburn

**CG-926 Portfolio Manager:**

Mr. Joshua Henson

**Anticipated Outcome/Transition:** Recommendations for Product Line Tech Insertion  
Provide Sponsor/Product Line Tested Prototype



### Project Timeline / Key Milestones

**Project Start:** 7 Dec 22

SABER Exploration and Working Group Sessions with NAVSEA 03 29 Mar 23 ✓

CGC Asset Class and OT System Selection 13 May 23 ✓

Machinery Control and Monitoring System (MCMS) Trainer SABER Lab Test and Data Collection 22 Nov 23 ✓

**SABER Proof-of-Concept Demonstration (Brief)** Mar 24 ★

FRC MCMS Pier Side SABER Test and Data Collection May 24

FRC MCMS Pier Side CGCYBER Red Team Exercise Sep 24

**SABER Proof-of-Concept for CG Cutter Operational Technology Cybersecurity (Report)** Mar 25 ★

**Project Completion:** Mar 25



**Acquisition Directorate**  
Research & Development Center



CG Research & Development Center  
UNCLAS//Internet Release is Authorized

Indicates RDC Product ★

January 2024 13

**Mission Need:** Ability to directly receive and respond to all types of mariner distress communications.

Objectives

- Standardize communication pathway for all electronic distress notifications.
- Create table of emergency distress devices currently monitored by the CG and those coming available in the next few years to include data transmitted, signal type, and data receiver.
- Examine how current devices are transferring data to the CG or other Search and Rescue (SAR) service providers, including the National Oceanic and Atmospheric Administration (NOAA) Search and Rescue Satellite-Aided Tracking Program (SARSAT).
- Work with industry partners to create a prototype uniform distress signal to be received by CG-SAR.
- Work with Radio Technical Commission for Maritime Services (RTCM) committees to propose a Federal standard for all maritime emergency communications, so that industry partners and other organizations can implement pathway in current and future products.

Notes

- Leverage RTCM special committees on Emergency Beacons, Maritime Survivor Locating Devices, and Satellite Emergency Notification and Location Devices; and integration work that the NOAA SARSAT has accomplished.
- Leverage RDC Project 1027 “Next Generation Distress Communication Capability for Alaska and the Arctic.”
- Coordinate with USAF Emergency Coordination Center and potentially with similar Canadian or British entities.
- Utilize Cooperative Research and Development Agreements with industry.
- Potential collaboration with the National Association of SAR Coordinators.

Sponsor’s Rep: CG-SAR  
Ops Rep: PAC-3

Stakeholder(s): CG-761, SILC, CG-68, C5ISC

RDC Research Lead:  
LT Annie Elis

CG-926 Portfolio Manager:  
Mr. Joshua Henson

Anticipated Outcome/  
Transition: Recommendations for Standards/Regulations/Policy  
Recommendations on Tech Availability & Applicability



Project Timeline / Key Milestones	Project Start: TBD		
	Kickoff Meeting with CG-SAR and Stakeholders	Oct 23	
	Conduct Market Research of Emergency Distress Devices	Feb 24	
	Market Research of Emergency Distress Device Signals (Brief)	Sep 24	★
	Establish 2-yr Cooperative Research and Development Agreement’s (CRADA) with Industry Partners to Test Suggested Solution	Apr 25	
	Work with Industry to Assist in Prototype Development	Nov 25	
	Conduct Initial Research, Testing, Training, and Evaluation (T&E) with CRADA Partners	Nov 25	
	Conduct 2 <sup>nd</sup> Iterative T&E with CRADA Partners	Feb 26	
	Give Demo to Present Solution to CG-SAR and Other Government Agencies	May 26	
	Single Point Electronic Distress Notifications (Report)	Oct 26	★
	Project Completion: Oct 26		





## Mission Need: Navigation alternatives for the Global Positioning System (GPS).

Objectives

- Identify alternate positioning, navigation, and timing (APNT) solutions that provide robustness and resilience to platforms navigating in areas where the critical GPS signal may be spoofed or jammed, particularly in restricted water transits.
- Understand and analyze the state of research, both within the U.S. and North Atlantic Treaty Organization, regarding navigation in GPS –degraded or –denied environments.
- Partner with government and contractors to drive APNT system and sensor development and testing by providing Polar Research Transits and operational afloat systems for testing opportunities.

Notes

- Office of Naval Research Electro-optical/Infrared Celestial Navigation efforts ongoing.
- Leverage Naval Surface Warfare Center - Dahlgren ongoing work, U.S. Marine Corps Sky View effort, and related work completed by the U.S. Navy Four-Star Fleet.
- Coordinate with CG-NAV and CG Navigation Center (NAVCEN) Positioning, Navigation, and Timing Working Group on alternative solutions.
- Effort aligns with Cyber Strategic Outlook 2021 Line of Effort 2: Protect the Marine Transportation System.

Sponsor’s Rep: CG-761

Ops Rep: N/A

Stakeholder(s): CG-NAV, C5ISC, NAVCEN, CG-67, CG-68, CG-751

RDC Research Lead:

Mr. Benjamin Berman

CG-926 Portfolio Manager:

Mr. Joshua Henson

Anticipated Outcome/Transition:

Provide Sponsor/Product Line Tested Prototype Recommendations on Tech Availability & Applicability



Project Timeline / Key Milestones	Project Start: 1 Apr 23		
	Perform Market Research	Apr 24	
	Existing Alternatives for Navigation Positioning (Brief)	Jul 24	★
	Select Course of Action	Aug 24	
	Demonstrate Currently Available State of the Market Technology	May 25	
	Alternate Navigation Positioning Technology Demonstration Results (Brief)	Aug 25	★
	Develop Solution with Government Partners	Dec 25	
	Demonstrate Government Developed Solution	Aug 26	
	Alternate Navigation Positioning Sources (Report)	Nov 26	★
	Project Completion: Nov 26		

# Command, Control, Communications, Computers, Cyber, & Intelligence (C5I) Branch Support

9991A

**Mission Need:** Maintain competency/knowledge; provide rapid response; and external liaison.

## Objectives

- Maintain U.S. Coast Guard (CG) Research and Development Center (RDC) competency and technical knowledge in understanding present and future C5I systems, including: radio frequency communications, electronic navigation systems, software defined radios, cyber security systems, spectrum management, and sensors.
- Maintain Branch infrastructure to support RDC portfolio objectives.
- Support C5I Strategic Project Portfolio Alignment, CG Cyber Strategic Outlook initiatives, and CG DCO/DCMS Research Priorities.
- Provide expert input to CG stakeholders regarding C5I technologies.
- Foster continued relationships with CG sponsors/stakeholders and external U.S. Department of Defense (DOD) labs, U.S. Department of Homeland Security (DHS) Science and Technology Directorate (S&T), and other government agency/academic partners.
- Provide service academy, Historically Black College or University, and Minority Serving Institution students internship opportunities.

## Notes

- Develop a "Sector of the Future" lab setup to assess how technology can transform Sector-level operational decision making and communications.
- Continue to provide Extended Reality subject matter expertise and technical support for HoloLens2 devices in support of RDC ITNET Branch.
- Support Polar Communications testing for RDC and DOD Labs collaborative projects.
- Participate with C5I organizations such as the Radio Technical Commission for Maritime Services (RTCM) and Institute of Navigation.

**Sponsor's Rep:** CG-926

**Ops Rep:** Various

**RDC Research Lead:**

Ms. Amy Cutting

**Stakeholder(s):** CG-2, CG-6, CG-7, CG-933, C5ISC, CGCYBER, DHS S&T

**CG-926 Portfolio Manager:**

Mr. Joshua Henson

**Anticipated Outcome/ Transition:** Various



## Project Timeline / Key Milestones

**Project Start:** Ongoing

RDC Human Subjects Research Internal Review Board SOP Tiger Team Support	24 Apr 23 ✓
AR/VR/XR Demonstration for Senior Leadership Conference	4 May 23 ✓
ION Joint Navigation Conference 2023	15 Jun 23 ✓
"Sector RDC" Lab Setup	4 Aug 23 ✓
<b>Migrant Interdiction Operations Requirements (REACT Report)</b>	<b>8 Aug 23 ✓ ★</b>
C5I Centralized Annual Training – R&D Panel	20 Sep 23 ✓
Support USCGC HEALY Cruise	6 Oct 23 ✓
IUU Fishing Project Support	May 24
Sector of the Future Support	Sep 24

**Project Completion:** Ongoing



**Acquisition Directorate**  
Research & Development Center



CG Research & Development Center  
UNCLAS//Internet Release is Authorized

Indicates RDC Product ★

January 2024 16



**Mission Need:** Understand the capability of emerging mechanical pollution-response technology.

## Objectives

- Conduct market research to identify new and emerging pollution response technologies.
- Conduct independent evaluation of select technologies using the U.S. Coast Guard's (CG) Oil Spill Response Technology Evaluation Process.
- Collaborate with other Federal agencies (Bureau of Safety and Environmental Enforcement (BSEE), Environmental Protection Agency, etc.) to conduct in-water testing of the most promising technologies.
- Provide feedback to equipment providers for consideration in advancing their technologies to enhance the nation's pollution response capability.
- Provide a knowledge product for Federal On-Scene Coordinator (FOSC) awareness of new technologies.

## Notes

- Partnership with BSEE.
- Possible use of Cooperative Research and Development Agreements.
- Opportunity to partner with Interagency Coordinating Committee for Oil Pollution Research (ICOPR) members, Federal Laboratory Consortium members, and academic institutions involved in this area of research.
- Possible collaboration with Blue Technology Center of Expertise (BTCOE) for technology market research.

**Sponsor's Rep:** CG-MER  
**Ops Rep:** N/A

**Stakeholder(s):** ICOPR, CG-721, District Response Advisory Teams, FOSCs, National Strike Force

**RDC Research Lead:**  
Mr. Alexander Balsley, P.E.

**CG-926 Portfolio Manager:**  
Ms. Karin Messenger

**Anticipated Outcome/Transition:** Recommendations on Tech Availability & Applicability



## Project Timeline / Key Milestones

**Project Start:** 1 Oct 21

Request for Information (RFI) Issued for Sorbents	5 Jan 22 ✓
In-house Technology Evaluation Conducted	17 May 22 ✓
<b>Emerging Pollution Response Technology (Sorbents), Preliminary Evaluation Results/Way Forward (Brief)</b>	<b>13 Jul 22 ✓ ★</b>
Ohmsett Testing of Sorbents Complete	28 Oct 22 ✓
<b>Emerging Pollution Response Technology: Adsorbents (Report)</b>	<b>28 Jun 23 ✓ ★</b>
Ohmsett Testing of Mech Recovery Complete	31 Oct 23 ✓
<b>Emerging Pollution Response Technology (Mechanical Recovery/Containment), Evaluation Findings (Report)</b>	<b>Jun 24 ★</b>

**Project Completion:** Jun 24



**Acquisition Directorate**  
Research & Development Center



CG Research & Development Center  
UNCLAS//Internet Release is Authorized

Indicates RDC Product ★

January 2024 17



# Next Generation Aids to Navigation Buoys & Alternative Moorings

2703

**Mission Need:** Modernize U.S. Coast Guard (CG) Aids to Navigation (ATON) buoys and moorings.

## Objectives

- Determine the world-wide state of non-ferrous, Next Generation (Next Gen) aids to navigation (ATON) buoys.
- In conjunction with CG managers, field trial the most-promising prospects for replacing steel buoys.
- Provide CG managers technical, cost, and operational benefits (if any) to modernize buoy inventory.
- Conduct follow-up investigation of an alternative buoy-mooring system to determine CG applicability.
- Analyze buoy inventory to identify logistical and operational inefficiencies.
- Develop science-based, analytical tool to aid CG managers with future inventory decisions.
- Field trial and evaluate promising inland river buoy alternatives.
- Evaluate the radar signatures of legacy and Next Gen buoy designs.
- Evaluate mooring analysis software replacement options.

## Notes

- Coordinate with CG-NAV and the Data Center Optimization Initiative to involve International Association of Marine Aids to Navigation and Lighthouse Authorities as partners.
- Collaborate with Naval Sea Systems Command on buoy radar cross section and detection ranges analysis.
- Coordinate with CG-68 on the transition of MOORSEL replacement.


**Sponsor's Rep:** SILC-WOPL  
**Ops Rep:** N/A

**Stakeholder(s):** CG-NAV, Districts (dpw), CG-68

**RDC Research Lead:**  
Mr. James Spilsbury

**CG-926 Portfolio Manager:**  
Ms. Karin Messenger

**Anticipated Outcome/Transition:** Recommendations for Acquisition Milestone Support  
Recommendations for Product Line Tech Insertion



## Project Timeline / Key Milestones

**Project Start:** 1 Oct 19

Complete World Wide Market Study of Buoys	31 Mar 20 ✓
<b>Next Gen ATON Buoys: Market Study Report (Report)</b>	<b>17 Sep 20 ✓ ★</b>
Draft Test Plan for Buoys and Moorings Complete	20 Oct 20 ✓
<b>Next Gen ATON Buoys &amp; Alternative Moorings - Field Test Update (Brief)</b>	<b>12 Aug 21 ✓ ★</b>
<b>ATON Buoy Inventory Analysis Tool Development (Brief)</b>	<b>15 Jun 22 ✓ ★</b>
<b>Inland River Buoy Field Testing Status (Brief)</b>	<b>9 Jan 23 ✓ ★</b>
<b>Mooring Analysis Software &amp; Radar Reflector Update (Brief)</b>	<b>20 Mar 23 ✓ ★</b>
Field Test for Buoys and Moorings Complete	10 May 23 ✓
<b>Next Gen ATON Buoys &amp; Alternative Moorings: New Buoy and Moorings Field Trial Summary (Report)</b>	<b>19 Oct 23 ✓ ★</b>
<b>Next Gen ATON Buoys &amp; Alternative Moorings: ATON Buoy Cost Comparison Tool &amp; User Guide (Tool &amp; User Guide)</b>	<b>Jan 24 ★</b>
<b>Mooring Analysis Software and Radar Reflector Summary (Report)</b>	<b>Sep 24 ★</b>

**Project Completion:** Sep 24



**Acquisition Directorate**  
Research & Development Center



CG Research & Development Center  
UNCLAS//Internet Release is Authorized

Indicates RDC Product ★

January 2024 18

# Nearshore and Inland Evaluation of the Estimated Recovery System Potential (ERSP) Calculator

4710

**Mission Need:** ERSP calculator to include response systems for nearshore/inland operating environment.

## Objectives

- Determine if an enhanced version of the existing offshore ERSP calculator provides improved efficiency for planning and response to oil spills.
- Develop an inland ERSP calculator prototype tool.
- Validate ERSP calculator functionality and usefulness through an independent evaluation by a group of National Academies of Sciences, Engineering, and Medicine reviewers.



## Notes

- Partnership with Bureau of Safety and Environmental Enforcement (BSEE).
- Transition partnership with Great Lakes National Center of Expertise.

**Sponsor's Rep:** CG-MER  
**Ops Rep:** N/A

**Stakeholder(s):** BSEE, AREAs

**RDC Research Lead:**  
Mr. Alexander Balsley, P.E.

**CG-926 Portfolio Manager:**  
Ms. Karin Messenger

**Anticipated Outcome/Transition:** Provide Sponsor/Product Line Tested Prototype

## Project Timeline / Key Milestones

**Project Start:** 1 Oct 16

Feasibility Workshop Completed 21 Jun 17 ✓

**Feasibility of Extending the ERSP Calculator for Nearshore and Inland Waterways (Report)** 20 Sep 17 ✓ ★

**Inland ERSP Preliminary Factors, Requirements and Conceptual Model (Report)** 14 Nov 19 ✓ ★

**Inland ERSP Operational Environment Calculator (Design Document)** 29 Jun 20 ✓ ★

Initial Development of Inland ERSP Calculator Complete 4 Jun 21 ✓

National Academy of Sciences (NAS) Review Complete 9 Sep 22 ✓

NAS Recommended ERSP Calculator Updates Complete May 24

**Inland Estimated Recovery System Potential Calculator (Prototype and User Guide)** Sep 24 ★

**Project Completion:** Sep 24



**Acquisition Directorate**  
Research & Development Center



CG Research & Development Center  
UNCLAS//Internet Release is Authorized

Indicates RDC Product ★  
January 2024 19

# Mass Rescue Lifesaving Appliance (MRLSA)

1205

**Mission Need:** Lightweight, easy to use, temporary, mass rescue survivor platform.

## Objectives

- Find, promote, or develop the technology to manufacture an extremely compact, lightweight, rescue intervention device to safely keep 100+ persons out of the water for up to 24 hours.
- Transition the developmental result to the Office of Search and Rescue and capability stakeholders for implementation as a mass rescue tool.



## Notes

- Partnership with Air Force Research Laboratory.
- U.S. Department of Homeland Security (DHS) Science & Technology (S&T) funded Broad Agency Announcement for prototype development.
- Investigate National Aeronautics and Space Administration or other government agency partnership.

**Sponsor's Rep:** CG-SAR  
**Ops Rep:** N/A

**Stakeholder(s):** DHS S&T, CG-711, CG-731,  
CG-751

**RDC Research Lead:**  
Ms. Monica Cisternelli

**CG-926 Portfolio Manager:**  
Ms. Karin Messenger

**Anticipated Outcome/Transition:** Provide Sponsor/Product Line Tested Prototype  
Recommendations for Standards/Regulations/Policy

## Project Timeline / Key Milestones

**Project Start:** 1 Oct 19

Request for Information/Technology Assessment Complete	1 Mar 20 ✓
<b>MRLSA: Market Research Summary (Report)</b>	<b>13 May 20 ✓ ★</b>
Industry Day Webinar Complete	25 May 21 ✓
DHS Issues BAA	21 Jun 21 ✓
Interim Brief Complete	28 Sep 21 ✓
<b>MRLSA: Phase 1 Consensus Results (Brief)</b>	<b>30 Mar 22 ✓ ★</b>
DHS Contract Award	12 Sep 22 ✓
Prototype Development Complete	Apr 24
<b>MRLSA Phase 1 Testing and Key Decision Point (Brief)</b>	<b>Jul 24 ★</b>
Phase 2 Testing	Sep 24
<b>Mass Rescue Lifesaving Appliance (Report)</b>	<b>Dec 24 ★</b>
<b>Project Completion:</b> Dec 24	



**Acquisition Directorate**  
Research & Development Center



CG Research & Development Center  
UNCLAS//Internet Release is Authorized

Indicates RDC Product ★  
January 2024 20



# Hazardous Substance Pollution Response Technology Analysis

1033

**Mission Need:** Improve response readiness to hazardous substance pollution release incidents.

## Objectives

- Address hazardous substance pollution risk knowledge gaps in Area Contingency Plans.
- Identify and analyze existing hazardous substance response technologies, capabilities, and resources.
- Provide reference guidance for area contingency planners.
- Enhance Captain of the Port (COTP) and Federal On Scene Coordinators (FOSC) response capabilities.
- Support inclusion of hazardous substance release response resources in facility and vessel response plans.

## Notes

- Coordinate with area contingency planners to connect project focus with specific field needs.
- Engage with the U.S. Environmental Protection Agency (EPA) emergency response program, CG National Strike Force Coordination Center (NSFCC), firefighters and other local hazardous-materials responders to leverage existing hazardous substance pollution response expertise.
- Engage with D8 and LANTAREA to increase efficiency moving forward in the project.

**Sponsor's Rep:** CG-MER  
**Ops Rep:** N/A

**Stakeholder(s):** EPA, NSFCC, FAC, NCR, CG-D8, LANTAREA, CG-721

**RDC Research Lead:**  
Benedette Adewale, PhD

**CG-926 Portfolio Manager:**  
Ms. Karin Messenger

**Anticipated Outcome/Transition:** Recommendations for Tactics, Techniques & Procedures



## Project Timeline / Key Milestones

**Project Start:** 3 Oct 22

Complete COTP/FOSC/Other Agency Information Gathering

15 Aug 23 ✓

**Hazardous Substance Pollution for Sector New Orleans Project Status (Brief)**

Feb 24 ★

**Hazardous Substance Materials Incident Literature Review and Identification of Hazardous Substance Materials Locations (Report)**

Sep 24 ★

Complete Request for Information Review/Research of Available Technology among Other Agencies and First Responders

Nov 24

**Technologies for Hazardous Substance Pollution Incident Response Market Research (Report)**

Jun 25 ★

**Project Completion:** Jun 25



**Acquisition Directorate**  
Research & Development Center



CG Research & Development Center  
UNCLAS//Internet Release is Authorized

Indicates RDC Product ★

January 2024 21

# Evaluate Visibility of Colors for CG Approved Lifesaving Equipment in Marine Conditions

1032

**Mission Need:** Optimal lifesaving equipment detectability.

## Objectives

- Conduct literature review of High Visibility Safety Apparel (HSVA) and lifesaving equipment visibility/probability of detection research.
- Carry out industry/professional society review of standards for HSVA and Search and Rescue (SAR) equipment colors and/or color schemes.
- Perform domestic and international governmental review of approved/required colors in SAR scenarios.
- Define optimal visual detectability and conspicuity color characteristics in marine conditions via a marine environment high visibility color standard.
- Conduct field trials to validate high visibility color standard from shore, afloat and aviation assets in various weather, light and sea-state conditions.
- Enable sponsor and stakeholders to use for lifesaving equipment color evaluations and standards revision, if appropriate.

## Notes

- Engage RDC Human Factors Subject Matter Experts and CG-926 MSA DL to leverage in-house expertise, as well as CG Aux for experiment support.
- Review previous RDC visibility, visual distress signal, and detectability projects for experiment techniques, findings and conclusions.
- Involve global maritime stakeholders in results review for possible revisions to international policy and regulations.
- Leverage U.S. Department of Defense, North Atlantic Treaty Organization, and Cruise Lines Industry Association interest.

**Sponsor's Rep:** CG-ENG  
**Ops Rep:** N/A

**Stakeholder(s):** CG-BSX, CG-5P, CG-5R, CG-711, CG-731, CG-751, WOPL, NMC, NBSAC, IMO NCSR

**RDC Research Lead:**  
Mr. Josh Pennington

**CG-926 Portfolio Manager:**  
Ms. Karin Messenger

**Anticipated Outcome/Transition:** Recommendations for Standards/Regulations/Policy



## Project Timeline / Key Milestones

**Project Start:** 3 Oct 22

Technical Review	8 Mar 23 ✓
<b>Lifesaving Equipment Colors; Literature Review (Report)</b>	<b>19 Jul 23 ✓ ★</b>
Research & Define Color Characteristics	27 Oct 23 ✓
KDP – Sponsor Concurrence on Color Characteristics	Apr 24
<b>Objective Metrics for Color Characteristics of CG Approved Lifesaving Equipment (Report)</b>	<b>Apr 24 ★</b>
Field Trial Test Plan	Apr 24
Field Trials Complete	Feb 25
Data Analysis Complete	Apr 25
<b>Visibility of Potential Colors for CG Approved Lifesaving Equipment (Report)</b>	<b>Sep 25 ★</b>
<b>Project Completion:</b> Sep 25	



**Acquisition Directorate**  
Research & Development Center



CG Research & Development Center  
UNCLAS//Internet Release is Authorized

Indicates RDC Product ★

January 2024 22




# Improve Efficiency and Resiliency in Aids to Navigation (ATON) System Design

**Mission Need:** Modernize ATON design standards for the future.

Objectives

- Identify the functional characteristics of the current and future Marine Transportation System needed to be included in ATON system design.
- Identify and review existing CG and international guidelines, studies, and tools on ATON system design.
- Analyze current ATON physical characteristics (lighting, visual, radar signatures and effective ranges).
- Update 1990's-based ATON system design tool standards to reflect the physical characteristics of modern ATON, the characteristics of modern vessels (e.g., increased draft and size), or the emergence of electronic navigation technologies in use today.
- Develop a quantitative, Geographic Information System (GIS)-based tool to aid decision makers with modernizing ATON system design under a range of operating scenarios.



Notes

- Leverage the Coast Guard Academy Ship Control and Navigation Training Simulator.
- Leverage Department of Homeland Security Science and Technology efforts on novel waterway use risks and ATON system resilience.
- Collaborate with U.S. Army Corps of Engineers, National Oceanic and Atmospheric Administration, and maritime industry partners.
- Leverage International Association of Marine Aids to Navigation & Lighthouse Authorities and international partners' work (through DCO-I).
- Leverage previous RDC ATON risk assessment work.

**Sponsor's Rep:** CG-NAV  
**Ops Rep:** Districts (dpw)

**Stakeholder(s):** CG-5PW, WWM, NAVCEN, SILC-WOPL, CG-68, CG-761

**RDC Research Lead:**  
Mr. James Spilsbury

**CG-926 Portfolio Manager:**  
Ms. Karin Messenger

**Anticipated Outcome/Transition:**

Recommendations for Tactics, Techniques & Procedures  
Provide Sponsor Tested Prototype

Project Timeline / Key Milestones	Project Start: TBD	
	Identify Existing Tools, Guidelines, and Studies used for ATON System Design	Dec 23
	Complete Literature Review	Feb 24
	Develop Test Plan for Additional Studies Required	Mar 24
	Literature Review of ATON System Design (Report)	Apr 24 ★
	Key Decision Point 1 – Path Forward on Methodology for Modernizing ATON System Design	Apr 24
	ATON System Design Summary (Report)	Aug 25 ★
	Key Decision Point 2 - Continue to ATON System Design Visualization Tool Development	Aug 25
	Complete Beta Testing of ATON System Design Tool	Feb 26
	ATON System Design Tool (GIS Layer & User Guide)	Apr 26 ★
	Project Completion: Apr 26	



# Enhance Understanding of Fire Protection and Safety Measures for Alternative Energy in the Maritime Environment

1046

**Mission Need:** Address vessel-safety knowledge gaps concerning lithium batteries and alternative fuels.

## Objectives

- Inform fire mitigation strategies, suppression technologies, shipboard battery storage space classifications, and emergency response actions through lithium-ion fire-testing at appropriate facilities.
- Identify knowledge, policy, and regulatory gaps in safety, fire protection, and vessel survivability. Use working groups to identify and prioritize alternative fuel sources (by risk) to inform experimental plans & timelines.
- Develop experimental test plans for each alternative fuel addressing fire risks, personnel hazards, optimal fire suppression procedures, and fuel spill response guidelines.
- Conduct experimental testing for alternative fuels to determine combustion characteristics, biproducts, and human health hazards.
- Inform future policy, procurement, and regulatory considerations among CG-ENG, CG-5RI, and CG platform managers through fire-test data analysis.

## Notes

- Review previous and ongoing RDC alternative energy projects.
- Engage community of interest including RDC power/propulsion project staff; CG fire protection engineers; U.S. Department of Defense, U.S. Department of Transportation (DOT), U.S. Department of Energy, and other government agencies; classification societies; marine fire and salvage; maritime industry leaders, etc. to leverage expertise.
- International Maritime Organization (IMO), DOT, Maritime Administration and first responder organization interest.

**Sponsor's Rep:** CG-ENG

**Ops Rep:** Districts (drm) (dpi)

**Stakeholder(s):** CG-5P, CG-5R, CG-5PS, CG-45, CG-47, CG-731, CG-751, CG-LMI, MSC, DOT, IMO

**RDC Research Lead:**

Mr. Josh Pennington

**CG-926 Portfolio Manager:**

Ms. Karin Messenger

**Anticipated Outcome/Transition:** Recommendations for Standards/Regulations/Policy  
Recommendations on Tech Availability & Applicability



## Project Timeline / Key Milestones

**Project Start:** TBD

Host Alternative Energy Working Groups	Dec 23	
<b>Maritime Lithium-ion Battery Fire and Safety Working Group Summary (Report)</b>	<b>Mar 24</b>	★
<b>Maritime Alternative Fuels Fire and Safety Working Group Summary (Report)</b>	<b>Mar 24</b>	★
Complete Lithium-ion Fire Testing	Jun 25	
<b>Maritime Alternative Fuels – FY25 Status Update (Report)</b>	<b>Sep 25</b>	★
<b>Maritime Lithium-ion Battery Fire and Safety Test Report (Report)</b>	<b>Feb 26</b>	★
Complete Alternative Fuels Fire Testing (Phase 1)	Aug 26	
<b>Maritime Alternative Fuels – FY26 Status Update (Report)</b>	<b>Sep 26</b>	★
Complete Alternative Fuels Fire Testing (Phase 2)	Jun 27	
<b>Maritime Alternative Fuels Fire and Safety Test Report (Report)</b>	<b>Feb 28</b>	★
<b>Project Completion:</b> Feb 28		



**Acquisition Directorate**  
Research & Development Center



CG Research & Development Center  
UNCLAS//Internet Release is Authorized

Indicates RDC Product ★

January 2024 24

# Environment & Waterways (E&W) Branch Support

9993A

**Mission Need:** Maintain competency/knowledge; provide rapid response; and external liaison.

## Objectives

- Maintain U.S. Coast Guard (CG) Research and Development Center (RDC) competency and technical knowledge in understanding present and future E&W technology, systems, and regulatory directives/policies, including: environmental protection, pollution detection/response, ballast water standards, marine and navigation safety Improvements, and search and rescue improvements.
- Maintain Branch infrastructure to support RDC portfolio objectives.
- Support E&W Strategic Project Portfolio Alignment and CG DCO/DCMS Research Priorities.
- Provide expert input to CG stakeholders regarding E&W technologies.
- Foster continued relationships with CG sponsors/stakeholders and external U.S. Department of Defense labs, U.S. Department of Homeland Security (DHS) Science and Technology Directorate (S&T), and other government agency/academic partners.
- Provide service academy, Historically Black College & University, and Minority Serving institution students internship opportunities.

## Notes

- Radio Technical Commission for Maritime Services meetings and special committees.
- Interagency Coordinating Committee on Oil Pollution Research (ICCOPR).
- Great Lakes Oil Spill Center of Expertise liaison.
- CG-SAR/CGA leeway drift collaboration.
- National Oceanic & Atmospheric Administration Response Oil Assay Work Group.
- Multi-spectral imaging and air quality monitoring sensor evaluation.

**Sponsor's Rep:** CG-926  
**Ops Rep:** N/A

**Stakeholder(s):** CG-5, CG-SAR, CG-MER, CG-ENG, CG-OES, D9, D11, DHS S&T

**RDC Research Lead:**  
Mr. M. J. Lewandowski

**CG-926 Portfolio Manager:**  
Ms. Karin Messenger

**Anticipated Outcome/ Transition:** Various



## Project Timeline / Key Milestones

**Project Start:** Ongoing

California Office of Spill Prevention and Response Technical Workshop	29 Mar 23 ✓
BSEE/NOAA Oil Spill Shoreline Response Research Gaps Workshop	11 May 23 ✓
Interagency Coordinating Committee on Oil Pollution Research Q3 Meeting	23 May 23 ✓
Survival Statistics Follow-on Effort	Mar 24
Preliminary Sensor Evaluation Work	Apr 24
California Office of Spill Prevention and Response Technical Workshop	Apr 24
International Oil Spill Conference	May 24
Sector of the Future Support	Sep 24

**Project Completion:** Ongoing



**Acquisition Directorate**  
Research & Development Center



CG Research & Development Center  
UNCLAS//Internet Release is Authorized

Indicates RDC Product ★

January 2024 25

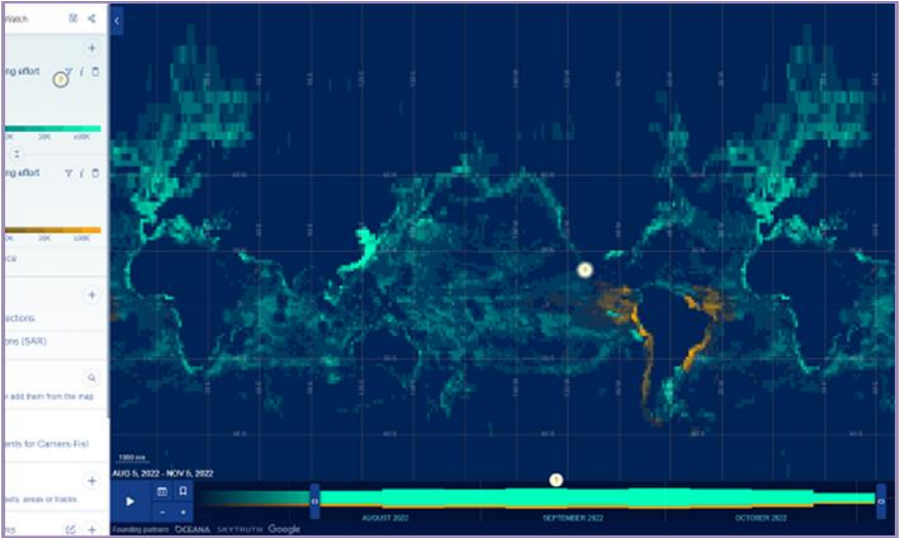


# ArcGIS Enterprise Integration of IUU Fishing Detection Information

**Mission Need:** Integrate and display IUU fishing activity for Maritime Law Enforcement operations.

Objectives

- Determine requirements for Illegal, Unreported and Unregulated Fishing (IUUF) Activity detection and display.
- Determine existing and needed sources/sensors/inputs for IUU Fishing display on an Environmental Services Research Institute (ESRI) platform.
- Investigate creation of an ESRI platform that captures and manages data input for C-IUUF.
- Create repeatable and adaptable process for all geographic locations that support C-IUUF.



Notes

- Leverage previous RDC and Maritime Intelligence Fusion Center IUU work as much as possible.
- Explore the link between historical and real-time data within the ESRI system.
- Identify how content and format of data sources come together within the ESRI system. Determine what kind of information would increase system effectiveness.

<b>Sponsor’s Rep:</b> CG-MLE <b>Ops Rep:</b> PAC-53	<b>Stakeholder(s):</b> CG-2, CG-68, PACAREA, MIFC LANT/PAC, ICC, D14, D17, CGCYBER
<b>RDC Research Lead:</b> Mr. Jack Cline	<b>CG-926 Portfolio Manager:</b> Mr. Joshua Henson
<b>Anticipated Outcome/ Transition:</b> Recommendations on Tech Availability & Applicability Provide Sponsor/Product Line Tested Prototype	

Project Timeline / Key Milestones	Project Start: 1 Oct 21	
	AIS Data Quality/Analysis Investigation	31 Aug 22 ✓
	IUU Requirements Determined	16 Dec 22 ✓
	ArcGIS Data Integration Status Update (Brief)	29 Mar 23 ✓ ★
	First Round Prototype Development	24 Nov 23 ✓
	Prototype Demonstration	15 Dec 23 ✓
	Prototype Revision	Jan 24
	The Use of ArcGIS to Detect and Display IUU Fishing Activity (Report & Brief)	May 24 ★
	Project Completion: May 24	



# Extended Reality (XR) Capabilities for Coast Guard Mission Support

8107

**Mission Need:** Improve efficiency and effectiveness of maintenance and training across the CG.

## Objectives

- Enhance the U.S. Coast Guard's (CG) ability to train personnel and perform maintenance on CG assets by identifying maintenance, training, tools, processes, and procedures used by military and industry that will:
  - Reduce the labor burden of technicians by providing current maintenance information via XR technologies.
  - Increase the availability of assets by improving the efficiency of maintenance and reducing costly errors.
  - Improve the effectiveness of training and reduce the time to train personnel.
- Create a roadmap that will enable the sponsor to generate requirements and successfully implement extended reality capabilities throughout the CG to improve the performance of mission support services.



## Notes

- Includes partnerships with Naval Sea Systems Command Portsmouth Naval Shipyard, Microsoft Technology Center Boston, and other U.S. Department of Defense components that have successfully adopted XR technologies in their mission support programs.
- Uses agile scrum development and rapid contracting through Defense Logistics Agency's Tailored Logistic Support Program.

**Sponsor's Rep:** FORCECOM  
**Ops Rep:** FC-Teps

**Stakeholder(s):** ALC, ATTC, CGA, SFLC, MSC, CG-1B3/41/45/5PC/67/751/761/933, TRACEN Yorktown, MSC

**RDC Research Lead:**  
Mr. Jack Cline

**CG-926 Portfolio Manager:**  
Mr. Joshua Henson

**Anticipated Outcome/Transition:** Recommendations on Tech Availability & Applicability  
Recommendations for Tactics, Techniques & Procedures

## Project Timeline / Key Milestones

**Project Start:** 30 Nov 17

<b>Market Research/Technology Assessment (Brief)</b>	<b>19 Dec 18</b> ✓ ★
HoloLens 2 Upgrade Completed	3 Sep 20 ✓
87' WPB Augmented Reality Maintenance Prototype	18 Sep 19 ✓
Aviation Augmented Reality Maintenance Prototype	2 Feb 21 ✓
<b>Limited User Evaluation - Surface Community (Brief)</b>	<b>20 Apr 21</b> ✓ ★
Marine Inspection XR Training Prototype Delivered	31 Jan 22 ✓
<b>Limited User Evaluation - Aviation Community (Brief)</b>	<b>18 Aug 22</b> ✓ ★
<b>Limited User Evaluation - Training Community (Brief)</b>	<b>16 Sep 22</b> ✓ ★
Mission Support XR Roadmap Complete	17 Nov 23 ✓
<b>Extended Reality Capabilities for Coast Guard Mission Support: Transition Opportunities (Brief)</b>	<b>21 Dec 23</b> ✓ ★
<b>XR Capabilities for CG Mission Support (Report &amp; Brief)</b>	<b>May 24</b> ★

**Project Completion:** May 24



**Acquisition Directorate**  
Research & Development Center



CG Research & Development Center  
UNCLAS//Internet Release is Authorized

Indicates RDC Product ★

January 2024 27

# Evaluation and Testing of VHF Data Exchange System (VDES) Impacts on the Automatic Identification System (AIS)

8703

**Mission Need:** Determine VDES benefits and path to implementation to support CG operations.

## Objectives

- Understand the capabilities and limitations of VDES.
- Identify steps for U.S. Coast Guard (CG) Implementation of VDES.
- Identify steps to shift CG tactical data transmissions from AIS channels to VDES application specific message channels.
- Evaluate VDES capabilities to disseminate various types of Maritime Safety Information (MSI).
- Understand the requirements for CG shore-side management of VDES.
- Develop AIS/VDES-transmit application to disseminating SAROPS search patterns.
- Assess technical limitations of VDES R-Mode to include reliability and accuracy.
- Assess feasibility of VDES R-Mode implementation in the United States.
- Investigate the ability to use VDES R-Mode to detect position spoofing efforts by bad actors.

## Notes

- Work closely with the Canadian Coast Guard; Electronics and Information Services, Quebec; U.S. Army Corps of Engineers, Engineer Research & Development Center.
- Leverage prior CG Research and Development Center work completed concerning options and impacts for VDES and AIS.

**Sponsor's Rep:** CG-761  
**Ops Rep:** CG-NAV-2

**Stakeholder(s):** CG-67, CG-68, CG-933, CG-NAV, NAVCEN, C5ISC, CGCYBER

**RDC Research Lead:**  
LCDR Ryan Cassidy

**CG-926 Portfolio Manager:**  
Mr. Joshua Henson

**Anticipated Outcome/Transition:** Recommendations for Standards/Regulations/Policy  
Recommendations for Product Line Tech Insertion



## Project Timeline / Key Milestones

**Project Start:** 1 Oct 19

Technology Roadmap Investigation Complete	30 Sep 20 ✓
<b>Very High Frequency Data Exchange System (VDES) Technology Roadmap (Report)</b>	<b>27 Jan 21 ✓ ★</b>
Test Plan-Equipment Integration- Lab Test Complete	5 Mar 21 ✓
Phase 1 Field Trials – VDES Evaluation of CG Tactical Data Transmission	1 Oct 21 ✓
<b>Sensitive but Unclassified Tactical Information Exchange and Display System Using VDES (Report)</b>	<b>13 Dec 21 ✓ ★</b>
Phase 2 Field Trials – VDES Evaluation of the Dissemination of MSI	8 Dec 22 ✓
Key Decision Point for Phase 3	28 Dec 22 ✓
<b>Disseminating MSI Using VDES Field Trial Summary (Report)</b>	<b>22 Mar 23 ✓ ★</b>
Phase 3 Field Trials – VDES Evaluation of R-Mode	Aug 24
<b>VDES Ranging Mode Field Trial Summary (Report &amp; Brief)</b>	<b>Jan 25 ★</b>
<b>Project Completion:</b> Jan 25	



**Acquisition Directorate**  
Research & Development Center



CG Research & Development Center  
UNCLAS//Internet Release is Authorized


Indicates RDC Product ★  
January 2024 28



**Mission Need:** Provide network connectivity to Cutters operating at high latitudes.

Objectives

- Influence the desired minimum connectivity functional characteristics by analyzing previous U.S. Coast Guard (CG) Research and Development Center (RDC) arctic communications and cutter connectivity projects within last 10 years.
- Influence the desired minimum connectivity functional characteristics by analyzing prior U.S. Department of Defense (DoD) High Latitude (Hi-Lat) research projects within last 10 years, including U.S. Navy (USN) and North Atlantic Treaty Organization Combined Joint Operations from the Sea.
- Deploy a prototype solution and perform a limited user evaluation and report on system capabilities.



Notes

- Leverage RDC Projects 6208 “Arctic Communications Technology Assessments,” 8702 “Evaluate Network Accelerator Technology to Improve Cutter Information Technology Performance,” and 7759 “Evaluation of Potential CG Use of CubeSats.”
- Partner with the U.S. Department of Homeland Security Science and Technology Directorate; Command, Control, Communications, Computers, Cyber, and Intelligence Service Center (C5ISC) Deployed Connectivity Section; Air Force Research Lab; Naval Information Warfare Center.
- Align with C5ISC SATCOM procurement.
- Link with DoD Lab Sync Arctic Comms effort and International Cooperative Engagement Program for Polar Research.

**Sponsor’s Rep:** CG-761  
**Ops Rep:** LANT/PAC-6

**Stakeholder(s):** CG-67, CG-68, CG-751, C5ISC, ALC, CGCYBER

**RDC Research Lead:**  
Mr. Jon Turban, P.E.

**CG-926 Portfolio Manager:**  
Mr. Joshua Henson

**Anticipated Outcome/ Transition:** Provide Sponsor/Product Line Tested Prototype

Project Timeline / Key Milestones

**Project Start:** 1 Oct 20

Review of Previous Projects and Research Completed	18 Mar 21 ✓
High Latitude Satellite Systems Market Research Completed	18 Mar 21 ✓
<b>High Latitude Underway Connectivity – Status Update (Brief)</b>	<b>12 Aug 21 ✓ ★</b>
<b>High Latitude Underway Connectivity – Status Update 2 (Brief)</b>	<b>5 Oct 23 ✓ ★</b>
Limited User Evaluation Complete	Mar 24
<b>High Latitude Underway Connectivity – Final Report (Report)</b>	<b>Mar 25 ★</b>
<b>Project Completion:</b> Mar 25	

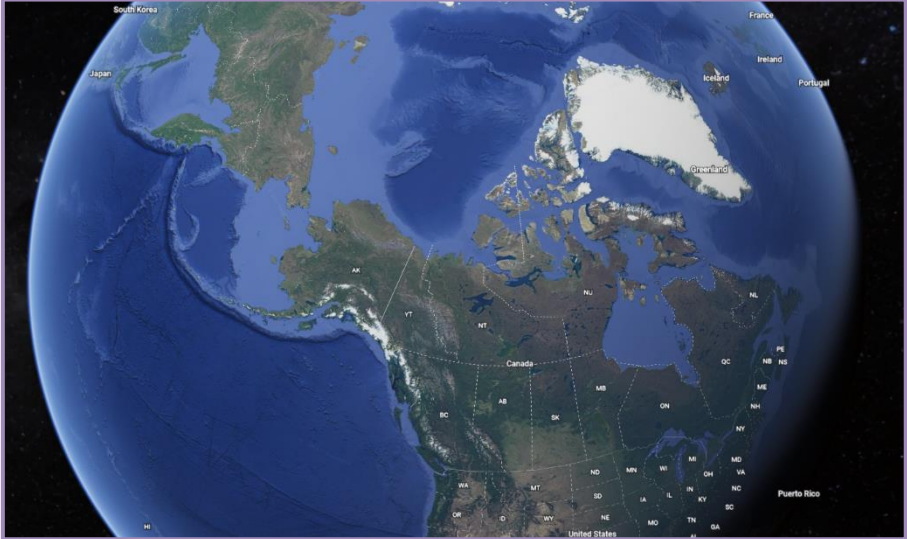


# Next Generation Distress Communication Capability for Alaska and the Arctic

**Mission Need:** Effective and modernized distress communications for Alaska and Arctic.

Objectives

- Evaluate current environmental and geographic challenges of the existing emergency communications system, Rescue 21 (R21) Alaska, in D17.
- Identify potential i911 integration opportunities with commercial Satellite (SAT) phones.
- Support DHS Science and Technology Directorate’s (S&T) satellite payload testing for Digital Selective Calling (DSC) relay.
- Perform testing of new Iridium Global Maritime Distress and Safety System (GMDSS) and aid in the integration and training of command centers.



Notes

- Leverage findings from RDC Project 8503 “Radio Frequency (RF) Communications in a Cloud Environment.”
- Leverage partnerships within the U.S. Department of Defense (DoD) and U.S. Department of Homeland Security for alternative distress communications methods.
- Identify possible synergies with the DoD Lab Commander Sync and seek to leverage the Ted Stevens Center for Arctic Security Studies.
- Liaise with International Partners to include Canadian Coast Guard/ Defense Research and Development Canada (DRDC).

**Sponsor’s Rep:** CG-761  
**Ops Rep:** N/A

**Stakeholder(s):** CG-68, CG-67, CG-741, CG-SAR, C5ISC, CGCYBER, AFRL, Space Force, DHS S&T

**RDC Research Lead:**  
LT Clifford Rosenberg

**CG-926 Portfolio Manager:**  
Mr. Joshua Henson

**Anticipated Outcome/ Transition:** Recommendations in Tech Availability & Applicability

Project Timeline / Key Milestones

**Project Start:** 3 Oct 22

Initial Cellular-Over-Satellite D17 Field Demonstration	31 Aug 23 ✓
Conclude Cellular-Over-Satellite Market Research	31 Aug 23 ✓
Arctic Demonstration of Iridium GMDSS on HEALY	Oct 23 ✓
<b>Cellular-Over-Satellite Market Research (Brief)</b>	<b>27 Nov 23 ✓ ★</b>
Test and Evaluation Plan for DHS S&T’s DSC from Space Prototype	Mar 24
<b>Distress Comms using Cellular Devices Over SATCOM Links and Iridium GMDSS Test Results (Brief)</b>	<b>Nov 24 ★</b>
DHS S&T’s DSC Testing Leveraging On-orbit Payloads	May 25
DHS S&T D17 Demonstration of DSC Collection from Space	Jul 25
DHS S&T’s DSC On-orbit Payload Testing Complete	Nov 25
<b>Next Generation Distress Communication Capability for Alaska and the Arctic (Report)</b>	<b>Mar 26 ★</b>
<b>Project Completion:</b> Mar 26	

**Mission Need:** Comprehensive and cohesive dispatch system to enhance effectiveness of CG operations.

Objectives

- Capability and limitation understanding of candidate Search and Rescue (SAR) systems from a technical integration and intercommunications standpoint.
- Comprehensive knowledgebase of capabilities of Commercial Off-The-Shelf (COTS) Computer Aided Dispatch (CAD) solutions.
- Compatibility understanding of candidate SAR systems with COTS CAD solutions based on SAR system capability evaluation.
- Feasibility understanding of the implementation of a CAD system in Coast Guard command centers.
- Concept of operations plan based on feasibility assessment.
- Ready design for potential Coast Guard integration of a CAD system to include interface design and control documentation.



Notes

- Computer Aided Dispatch project is related to project Minerva. CAD project will need to be cognizant of the direction and outcome of Minerva.
- Partner with Next Generation (NG) 911 call centers, including the U.S. Department of Defense base dispatch centers to determine a best fit for CG operations. Possible use of a Cooperative Research and Development Agreement with NG 911 vendors.
- Leverage prior RDC Project 8112, “Maritime Smartphone Public Safety Answering Point (PSAP) Forwarding into CG-IT/Rescue21.”

Sponsor’s Rep: CG-SAR  
Ops Rep: N/A

RDC Research Lead:  
LT Clifford Rosenberg

Anticipated Outcome/  
Transition:

Stakeholder(s): CG-68, CG-67, CG-741, C5ISC, CGCYBER

CG-926 Portfolio Manager:  
Mr. Joshua Henson

Recommendations for Product Line Tech Insertion  
Recommendations for Cost/Risk Avoidance

Project Timeline / Key Milestones	Project Start: TBD	
	Complete Candidate Systems Capability Analysis	Apr 24
	Complete COTS CAD Systems Capability Market Research	Apr 24
	Candidate Systems and Computer Aided Dispatch Compatibility and Feasibility (Brief)	Jul 24 ★
	Complete Development of Concept of Operations Plan	Sep 24
	Request for Information Responses Received from Potential Software Vendors	Jan 25
	Complete Contract Action for Interface and Control Design Development	Sep 25
	Receive Vendor Interface and Control Design	Jun 26
	Computer Aided Dispatch Design and Interface Control Documents (Report)	Sep 26 ★
	Project Completion: Sep 26	





**Mission Need:** Maintain competency/knowledge; provide rapid response; and external liaison.

## Objectives

- Build U.S. Coast Guard (CG) Research and Development Center (RDC) competency and technical knowledge/understanding of innovative Information Technology, Networked Systems & Cyber Tools, including: CG mobility, software prototyping, cloud computing, software defined networks, mixed reality, next generation networking, space-based systems, and cyber security systems.
- Support ITNET Strategic Project Portfolio Alignment and CG DCO/DCMS Research Priorities; Maintain Branch infrastructure to support RDC Portfolio objectives.
- Establish robust relationships with CG sponsors/stakeholders and external U.S. DoD labs, U.S. Department of Homeland Security (DHS) Science and Technology Directorate (S&T), and other government agency/academic partners.
- Partner with CGCYBER & C5ISC – learn about Cyber Protection/Mission Team business and toolkits to position future research support.

## Notes

- Support development of a “Sector of the Future” (SoF) lab to assess how technology can transform Sector-level operation decision-making and communications.
- Test & evaluate proof of concept for unit level implementation of software defined radios over an Internet connection.
- Develop Team Awareness Kit capability.
- Evaluate light fidelity (LiFi) network as next generation networking capability.
- Support DHS S&T to evaluate PTT tech for integration w/ local & state OGAs.
- Engage with FEMA to support congressional mandate for cellular distress alerting.

**Sponsor's Rep:** CG-926

**Ops Rep:** N/A

**Stakeholder(s):** CG-2, CG-6, CG-7, C5ISC, CGCYBER, DHS S&T

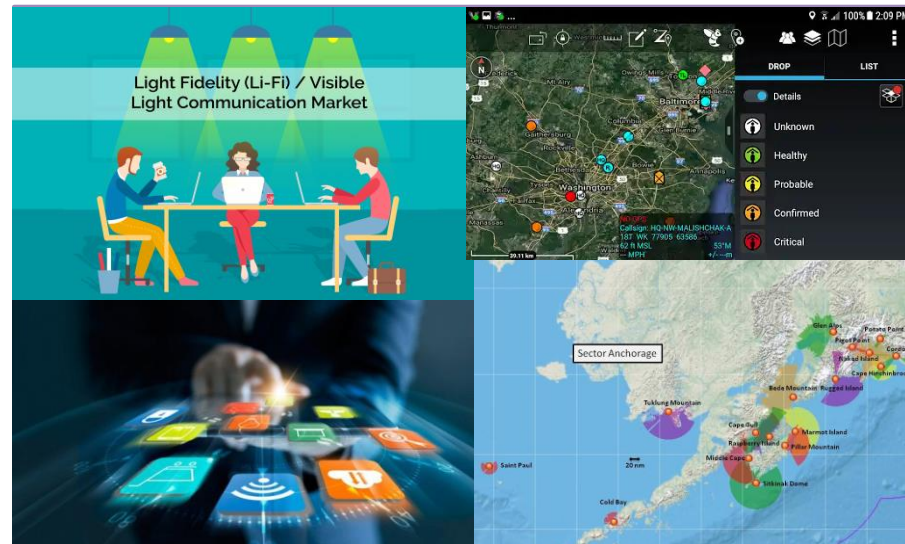
**RDC Research Lead:**

LCDR Ryan Cassidy

**CG-926 Portfolio Manager:**

Mr. Joshua Henson

**Anticipated Outcome/ Transition:** Various



## Project Timeline / Key Milestones

**Project Start:** Ongoing

Software-Defined Radio Technical Note Mar 24

Alaska & Arctic HF Comms Modeling Report Apr 24

Functional ISR Buoy Prototype May 24

CGMOES Transition to CG-771 Jun 24

LiFi Technical Note Jul 24

TAK Environment Demo Sep 24

Sector of the Future Support Sep 24

SMS Distress Alerting REACT Report Feb 25

**Project Completion:** Ongoing



**Acquisition Directorate**  
Research & Development Center



CG Research & Development Center  
UNCLAS//Internet Release is Authorized

Indicates RDC Product ★

January 2024 32



**Mission Need:** Enhance cognitive skills and decision-making in high-risk operations.

Objectives	<ul style="list-style-type: none"><li>Research objective measurements that demonstrate the influence of selected cognitive training program(s) on training environment evaluations.</li><li>Develop a research framework for collecting empirical evidence of performance enhancement in the training environment.</li><li>Develop understanding of impact cognitive training programs have on trainees’ performance.</li><li>Develop recommendations for one or more cognitive training programs for evaluation in an operational setting.</li></ul>
------------	---



Notes	<ul style="list-style-type: none"><li>Potential collaboration with CG Auxiliary, Naval Health Research Center in San Diego, Naval Medical Research Unit Dayton, and Naval Special Warfare Command.</li></ul>
-------	--

<b>Sponsor’s Rep:</b> CG-721 <b>Ops Rep:</b> N/A	<b>Stakeholder(s):</b> FORCECOM, MLEA, SMTC, CG-1, MSRT/MSSTs, DoD Spe. Ops, NUSTL, LE/DSF Cmty’s
<b>RDC Research Lead:</b> Dr. Jared Peterson	<b>CG-926 Portfolio Manager:</b> Dr. David Wiesenbahn
<b>Anticipated Outcome/ Transition:</b>	Recommendations for Tactics, Techniques & Procedures Recommendations on Tech Availability & Applicability

Project Timeline / Key Milestones	Project Start: 30 Nov 20	
	Researched Objective Measures	31 Mar 21 ✓
	<hr/>	
	Experimental Design and Cognitive Training Market Research Selection (Brief)	25 Jan 22 ✓ ★
	<hr/>	
	Cognitive Training Influence on Cognitive Skills and Decision-Making (Report & Brief)	Jan 24 ★
	Project Completion: Jan 24	

**Mission Need:** Simulation tool to forecast strategic workforce needs and inform HR policy decisions.

## Objectives

- Provide an efficient approach to make quantitative analysis-based recommendations about Human Resource (HR) policy decisions at a strategic level.
- Explore and/or build a modeling framework and predictive simulation tool that will help analysts examine HR data in a more efficient manner to forecast workforce demands at various points in the future (e.g., 2, 5, 10, or etc. years).
- Develop a framework for a Verification, Validation, and Accreditation approach to address policy/strategy workforce questions for decision-makers and programs.



## Notes

- Conduct research to support the Ready Workforce 2030 strategy and Commandant's Intent.
- Agent based simulation modeling is a well-known approach in literature, and promising for this instance.
- Explore collaboration with other partner and military agencies who have addressed this problem space.
- Explore collaboration with the U.S. Department of Homeland Security Science and Technology Directorate Office of University Programs.
- Collaborate with CG Academy faculty on model development.

**Sponsor's Rep:** CG-1B2

**Ops Rep:** N/A

**Stakeholder(s):** CG-5, CG-7, CG-12, CG-13, CG Recruiting Command, CG-PSC, CGA, CG-PAE

**RDC Research Lead:**

Mr. Sam Cheung

**CG-926 Portfolio Manager:**

Dr. David Wiesenbahn

**Anticipated Outcome/Transition:** Provide Sponsor/Product Line Tested Prototype Recommendations on Tech Availability & Applicability

**Project Start:** 3 Oct 2022

## Project Timeline / Key Milestones

Investigate Current Research Efforts and Explore Current Commercial/ Government Off The Shelf (COTS/GOTS) Products that May Advance or Support this Effort's Decision Framework and Simulation Modeling Concept	16 Dec 22 ✓
Decide On Whether to Purchase COTS/GOTS, Acquire Contractor Services, and What Resources Are Required	30 Dec 22 ✓
<b>Persistent Simulation for the CG Workforce – Key Decision Point (KDP) (Brief)</b>	<b>26 Apr 23 ✓ ★</b>
Develop the Framework and Simulation Model In-line with KDP Outcome	31 Oct 23 ✓
Test the Framework and Model and Analyze Results	Feb 24
<b>Persistent Simulation for the CG Workforce (Report)</b>	<b>Jul 24 ★</b>
<b>Project Completion:</b> Jul 24	



**Acquisition Directorate**  
Research & Development Center



CG Research & Development Center  
UNCLAS//Internet Release is Authorized

Indicates RDC Product ★

January 2024 34

# Artificial Intelligence/Machine Learning (AI/ML) for Computer Imagery and Sensor Data

1003

**Mission Need:** Develop, deploy, and sustain artificial intelligence in support of CG missions.

## Objectives

- To maintain efficiency and improve mission performance, the CG must capitalize on new sensor data sources and technologies such as artificial intelligence and machine learning. To realize the benefits, the CG must:
- Understand the algorithms, software, platform, and service infrastructures available from Department of Homeland Security (DHS), Department of Defense (DoD), National Geospatial-Intelligence Agency (NGA), and other Federal partners for Artificial Intelligence development, deployment, and sustainment.
  - Understand the hardware, network, edge, and cloud computing infrastructures in the CG and from Federal partners for AI deployment and operations to support the “edge to watchstander pipeline.”
  - Examine how imagery and other sensor data can be used in real time to support operators and in post-analysis to support analysts.

## Notes

- Track and report on federal partner and commercial AI models and methods in sensor fusion, maritime domain awareness, and pattern of life.
- Track and report on what other DoD, DHS, NGA partners are using and building for their physical and networking AI infrastructure.
- Follow Small Business Innovation Research-Other Agency Technology Solutions, Naval Postgraduate School, U.S. Navy, Joint Artificial Intelligence Center, Air Force Institute of Technology, CT National Guard, National Security Innovation Network, and Intelligence Coordination Center.


**Sponsor's Rep:** CG-2  
**Ops Rep:** D11(dre)

**Stakeholder(s):** CG-741, CG-62, CG-MLE, AREAs, Districts, CGCYBER, CG-MER

**RDC Research Lead:**  
Dr. Devon Gunter

**CG-926 Portfolio Manager:**  
Dr. David Wiesenbahn

**Anticipated Outcome/Transition:** Recommendations on Tech Availability & Applicability



## Project Timeline / Key Milestones

**Project Start:** 1 Oct 21

Understand the Current State of CG Edge Sensors	30 Mar 22 ✓
---	-------------

Explore Development Platforms	29 Jul 22 ✓
-------------------------------	-------------

<b>AI/ML for Computer Imagery and Sensor Data – Progress Update 1 (Brief)</b>	<b>21 Nov 22 ✓ ★</b>
---	----------------------

Understand State of Edge Sensor Networking	30 Dec 22 ✓
--	-------------

Explore Deployment Platforms	29 Sep 23 ✓
------------------------------	-------------

<b>AI/ML for Computer Imagery and Sensor Data – Progress Update 2 (Brief)</b>	<b>6 Nov 23 ✓ ★</b>
---	---------------------

Understand How Data are Pipelined to AI	Feb 24
---	--------

Understand and Explore AI to Watchstander Cueing	Apr 24
--	--------

<b>AI/ML for Computer Imagery and Sensor Data (Report)</b>	<b>Aug 24 ★</b>
--	-----------------

**Project Completion:** Aug 24



**Acquisition Directorate**  
Research & Development Center



CG Research & Development Center  
UNCLAS//Internet Release is Authorized

Indicates RDC Product ★  
January 2024 35



# Condition-Based Maintenance (CBM) for Coast Guard Asset Product Lines

9204

**Mission Need:** Targeted CBM for higher asset availability and reduced life cycle costs.

## Objectives

- Implement condition-based and predictive maintenance activities within the surface and aviation communities by researching and documenting significant opportunities for using leading indicators and readily available system information, including the following system characteristics: interfaces, data structure, data analysis, and data display that support a data driven system.
- Develop demonstration case studies using predictive maintenance with U.S. Coast Guard (CG) data to provide recommendations for systems and steps required to accommodate desired functional characteristics of a data driven system.

## Notes

- Partner with the CG Surface Forces Logistics Center (SFLC) and Aviation Logistics Center (ALC) to make recommendations.
- Partner with U.S. Naval Academy (USNA), U.S. Department of Defense Chief Digital and Artificial Intelligence Office (CDAO), U.S. Navy's Naval Air System Command and Naval Sea Systems Command, and U.S. Army Combat Capabilities Development Command Aviation & Missile Center, U.S. Army's Aviation and Missile Research Development and Engineering Center Engineering Directorate Quality Information Systems Branch.

**Sponsor's Rep:** CG-45, CG-41  
**Ops Rep:** N/A

**Stakeholder(s):** SFLC, ALC

**RDC Research Lead:**  
Ms. Christine Hansen

**CG-926 Portfolio Manager:**  
Dr. David Wiesenbahn

**Anticipated Outcome/Transition:** Recommendations for Cost/Risk Avoidance  
Recommendations on Tech Availability & Applicability



## Project Timeline / Key Milestones

**Project Start:** 1 Apr 19

Initial Surface Asset Review and Benchmarking	1 Dec 19✓
<b>CBM for CG Asset Product Lines (Brief)</b>	<b>14 Feb 20✓ ★</b>
Initial Aviation Asset Review and Benchmarking	1 Oct 20✓
<b>CBM for CG Asset Product Lines: Update Brief (Brief)</b>	<b>7 Oct 21✓ ★</b>
DoD CDAO Predictive Maintenance Representative	1 Jan 22✓
<b>CBM for CG Asset Product Lines: Update Brief Two (Brief)</b>	<b>17 Oct 22✓ ★</b>
DoD H-60 Health and Usage Monitoring System Data Translation Complete	1 Oct 23✓
<b>CBM for CG Asset Product Lines: Update Brief Three (Brief)</b>	<b>30 Oct 23✓ ★</b>
DoD ASET H-60 Sensor Data Analytics	Jun 24
USNA NSC Sensor Data Analysis	Jun 24
<b>CBM for CG Asset Product Lines Summary Report (Report)</b>	<b>Aug 24 ★</b>

**Project Completion:** Aug 24



**Acquisition Directorate**  
Research & Development Center



CG Research & Development Center  
UNCLAS//Internet Release is Authorized

Indicates RDC Product ★  
January 2024 36


# Algorithmic Exploration of Quantum Computing's Impacts on the United States Coast Guard

**Mission Need:** An understanding of quantum computing to prepare for its risks and opportunities.

Objectives	<ul style="list-style-type: none"><li>Provide leadership a digestible overview of Quantum Information Science (QIS) and computing and their impacts.</li><li>Identify QIS algorithms that pose risks and opportunities.</li><li>Explore the relationship between quantum computing capabilities and Quantum Resistant Encryption (QRE).</li><li>Identify current CG systems, especially security systems, that are vulnerable with the advance of QIS.</li><li>Identify QRE impacts to current CG systems.</li><li>Identify areas where the CG may be able to use QIS to advance its own mission execution.</li></ul>
------------	---

Notes	<ul style="list-style-type: none"><li>Leverage partnerships across the research lab enterprises in the U.S. Department of Energy, U.S. Department of Defense (DOD), the Federal Lab Consortium, U.S. Department of Homeland Security (DHS) Science and Technology Directorate, National Institute of Standards and Technology, Defense Advanced Research Projects Agency, and others engaged in QIS.</li><li>Potential partnerships with DHS and the Office of University Programs (Summer Research Teams, etc.).</li></ul>
-------	---

<b>Sponsor's Rep:</b> CG-67 <b>Ops Rep:</b> N/A	<b>Stakeholder(s):</b> CG CYBER, CG-6, CG-2, CG-761, CG-791, DCO-X, CG-PAE, CG-MLE, CGA
<b>RDC Research Lead:</b> LT Ardy Effendi	<b>CG-926 Portfolio Manager:</b> Dr. David Wiesenbahn
<b>Anticipated Outcome/Transition:</b> Recommendations on Tech Availability & Applicability Recommendations for Cost/Risk Avoidance	



Project Timeline / Key Milestones	<b>Project Start:</b> TBD		
	Literature Review of QIS and Related Topics Including Review of DOD, DHS, and Others Engaged in QIS Application/Implementation to Identify Further Capabilities Complete	May 24	
	Algorithmic Exploration of Quantum Computing's Impacts on the United States Coast Guard: Interim Report (Report)	May 24	★
	Site Visits to Research Partners	Sep 24	
	Algorithmic Exploration of Quantum Computing's Impacts on the United States Coast Guard (Report)	Feb 25	★
	<b>Project Completion:</b> Feb 25		



# Objectives

- 

## Notes

- |                                   |   |        |   |
|-----------------------------------|---|--------|---|
| Project Timeline / Key Milestones | Explore AI Multi-Media Search Tool Literature   | Dec 23 |   |
|                                   | Conduct Market Research   | Apr 24 |   |
|                                   | Availability of Artificial Intelligence Multi-Media Search Tools Market Research Key Decision Point (Brief) | Jul 24 | ★ |
|                                   | Demonstrate Selected AI Multi-Media Search Tool in RDCTE  | Feb 25 |   |
|                                   | Artificial Intelligence Multi-Media Search Tool Demonstration and Recommendations (Report)                  | Jul 25 | ★ |
| Project Completion: Jul 25        |   |        |   |



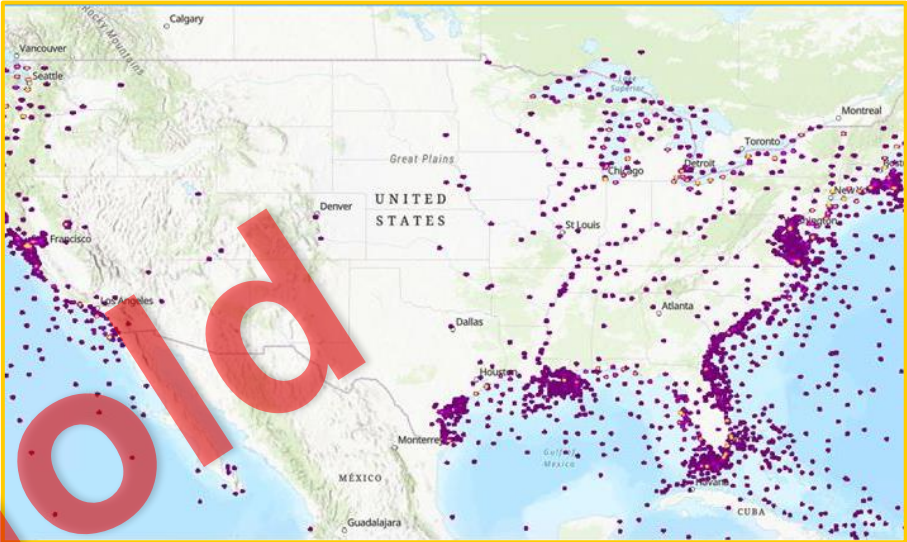


**Mission Need:** Position response resources efficiently around the CG’s Area of Responsibility.

Objectives

Current CG asset siting is based, in part, on a 2-hour Search and Rescue (SAR) response standard, but this standard is based on limited, and potentially outdated, factors.

- Identify and evaluate potential risk and response paradigms for CG SAR.
- If a feasible paradigm is identified, develop a prototype SAR risk and response tool that leverages the new methodology.



Notes

- Research can build on existing analytic tools for siting decision support:
  - CG SAR Visual Analytic (cgSARVA) model (Purdue) is a tool to support surface asset siting.
  - CG SAR Simulation and Value Modeling of Air Station Closures (SAVMASC) is analysis proposing methodology for making risk-based decisions on CG Air Station siting and closures.
- Emergency response organizations employ a host of risk factors in siting determinations. Potential partners include National Urban Security Technology Laboratory, State/local response organizations, and Department of Energy National Laboratories.

**Sponsor’s Rep:** CG-SAR  
**Ops Rep:** N/A

**Stakeholder(s):** CG-MLE, CG-MSR, CG-MER, CG-771, CG-731, CG-741, LANT/PAC

**RDC Research Lead:**  
Ms. Christine Mahoney

**CG-926 Portfolio Manager:**  
Dr. David Wiesenbahn

**Anticipated Outcome/Transition:**

Recommendations for Standards/Regulations/Policy  
Provide Sponsor/Product Line Tested Prototype

Project Timeline / Key Milestones

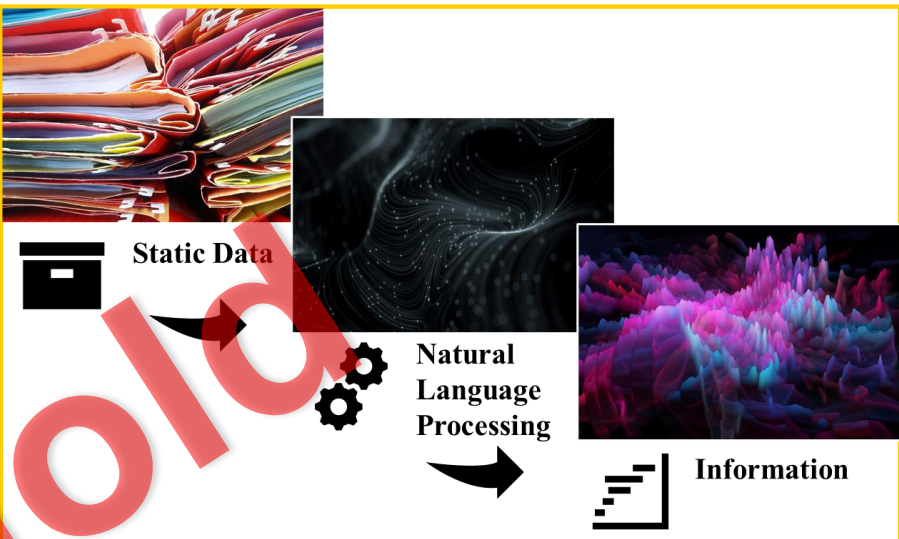
**Project Start:** TBD

Literature Review of SAR Response Standard and Emergency Response Siting Methodologies Complete	Feb 24
Definition of Constraints for New Siting Methodology Complete	Apr 24
Develop Analytical Approach to Model SAR Risk and Response Complete	Oct 24
<b>SAR Risk and Response Methodology (Brief)</b>	<b>Dec 24</b> ★
Prototype Risk and Response Tool Complete	Sep 25
<b>SAR Risk and Response Tool (Report)</b>	<b>Sep 25</b> ★
<b>Project Completion:</b> Sep 25	

# Artificial Intelligence for Mission Improvements Through Response Case Narrative Analysis

**Mission Need:** Actionable mission response insights from large, unstructured, text-based data sets.

- Objectives
- Analyze unstructured text-based data with advanced AI tools using a repeatable, exportable process.
  - Inform the CG in how to draw insights and make improvements using its stored and incoming text-based information.
  - Developed a Natural Language Processing (NLP) process that includes:
    - Data preparation,
    - Model development, and
    - Model deployment.
  - Build on early work to create a standard repeatable process tailored to maritime and Coast Guard language.



- Notes
- This work is a fundamental step to any AI project using written or spoken language and will enable broader application of AI in the CG.
  - Eventual real-time NLP tools (e.g., automatic radio transcriptions) will need to build upon this foundational work.
  - Marine Information for Safety and Law Enforcement (MISLE) will be the starting data set for this project. The lessons learned will be transferable to other CG unstructured data sets.
  - Immediate insights from MISLE data will be used to offer mission performance recommendations.
  - A partnership with the CG Academy has started early work in this area.

**Sponsor’s Rep:** CG-DCO-51  
**Ops Rep:** N/A

**Stakeholder(s):** CG-2, CG-ODA, CG-PAE, CG-SAR, CGA, CG-MER

**RDC Research Lead:**  
Ms. Christine Hansen

**CG-926 Portfolio Manager:**  
Dr. David Wiesenbahn

**Anticipated Outcome/Transition:** Recommendations on Tech Availability & Applicability  
Provide Sponsor/Product Line Tested Prototype

Project Timeline / Key Milestones

Project Start: TBD		
Define a Data Preparation Process	Oct 23	
Explore Modeling Environments	Dec 23	
Artificial Intelligence for Mission Improvements Through Response Case Narrative Analysis – Update Brief 1 (Brief)	Oct 24	★
Evaluate Modeling Approaches	Nov 24	
Train Model	Apr 25	
Artificial Intelligence for Mission Improvements Through Response Case Narrative Analysis – Update Brief 2 (Brief)	Oct 25	★
Develop Deployment Case Study	Oct 25	
Derive Mission Performance Insights	Jan 26	
Artificial Intelligence for Mission Improvements Through Response Case Narrative Analysis (Report)	Sep 26	★
Project Completion: Sep 26		

**Mission Need:** Maintain competency/knowledge; provide rapid response; and external liaison.

Objectives

- Maintain competency and technical knowledge in understanding present and future Operations Research (OR)/Data Analytics (DA) tools and techniques including: modeling & simulation, data analytics, Artificial Intelligence (AI) & Machine Learning (ML), process automation, risk analysis, and human factors.
- Maintain Branch infrastructure to support RDC portfolio objectives.
- Support MSA Strategic Project Portfolio Alignment and CG DCO/DCMS Research Priorities.
- Provide expert input to CG stakeholders regarding use and application of AI/ML and OR/DA technologies and techniques.
- Foster continued relationships with CG sponsors/stakeholders and external Department of Defense labs, Department of Homeland Security (DHS) Science and Technology Directorate (S&T), and other government agency/academic partners.
- Provide service academy, Historically Black Colleges and Universities, and Minority Serving Institutions students internship opportunities.

Notes

- Represent CG on Chief Digital and Artificial Intelligence Office (CDAO) Service Lab AI Research and Development Subcommittee; CDAO Predictive Maintenance Subcommittee; and Tri-Service Lab Commander’s Sync Data Analytics Working Group.
- Member of CG-7 Unmanned Systems Integrated Product Team (AI Subcommittee); CG OR/DA Working Group, CG Data Readiness Task Force Advisory Group, CG Modeling & Simulation Advisory Council, and RDC Institutional Review Board.

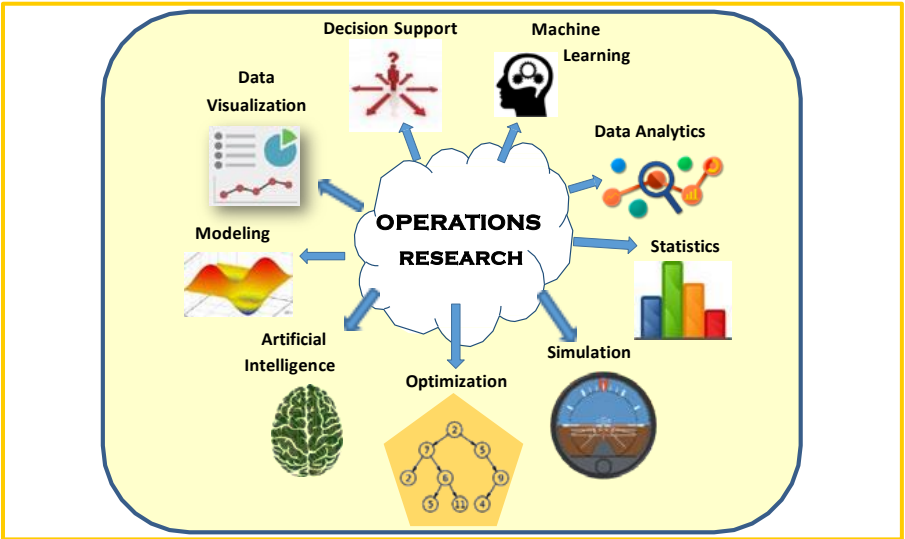
Sponsor’s Rep: CG-926  
Ops Rep: N/A

Stakeholder(s): CG-1/2/6/7/9, CG-5R, CG-5P, DRTF/OD&A, CG-PAE, DCO-X, DHS S&T

RDC Research Lead:  
CDR Daniel Sweigart

CG-926 Portfolio Manager:  
Dr. David Wiesenbahn

Anticipated Outcome/ Transition: Various



Project Start: Ongoing		
Project Timeline / Key Milestones	Natural Language Processing Analysis of Unstructured Search and Rescue Narratives (CGA Partnership)	18 May 23 ✓
	Great Lakes Ice Breaker Analysis Alternatives	9 Jun 23 ✓
	Post-Completion Report Analytics	Mar 24
	Boon Logic Report	Mar 24
	MORS 2024 (Naval Post-graduate School)	Jun 24
	Joint Capability Technology Demonstration: Wide-Area Autonomous Maritime Target Detect and Classifications Technology Demonstration Support	Sep 24
	Sector of the Future Support	Sep 24
Project Completion: Ongoing		





# Bromine-Free Water Purification System

5507

**Mission Need:** Evaluate newer, less hazardous water purification systems.

Objectives

- Deliver decision support information regarding effective utilization of bromine-free water purification systems for National Security Cutters (NSC), Fast Response Cutters (FRC), and Operational Patrol Cutters (OPC).

Notes

- Legislative requirement.
- Collaborating with the U.S. Army Engineer Research and Development Center Construction Engineering Research Laboratory; Naval Surface Warfare Center – Carderock Division, Corona Division, Crane Division, Philadelphia Division; and U.S. Naval Research Laboratory.

**Sponsor’s Rep:** SFLC  
**Ops Rep:** N/A

**Stakeholder(s):** CG-45, SFLC-LRE

**RDC Research Lead:**  
Ms. D. J. Hastings

**CG-926 Portfolio Manager:**  
LCDR Stephen Thomsen

**Anticipated Outcome/Transition:** Recommendations for Acquisition Milestone Support



Project Timeline / Key Milestones

<b>Project Start:</b> 27 Jul 19	
Bromine-Free Water Purification Partners Identified and Pilot Study Started (Phase 1)	19 Jun 20 ✓
<b>Bromine-Free Water Purification System Pilot Study (Brief)</b> (Phase 1)	9 Jul 20 ✓ ★
Begin CG Compatibility Review of Bromine-Free Systems on FRC and OPC with NSWC Carderock (Phase 2)	8 Sep 21 ✓
<b>Bromine-Free Water Purification System Summary: Phase I (Report)</b>	8 Dec 22 ✓ ★
Bromine-Free Systems Integration Feasibility Study (Phase 2)	27 Oct 23 ✓
<b>Phase II Bromine-Free Disinfection Final Report (Report)</b>	20 Dec 23 ✓ ★
<b>Project Completion:</b> 20 Dec 23	



**Acquisition Directorate**  
Research & Development Center



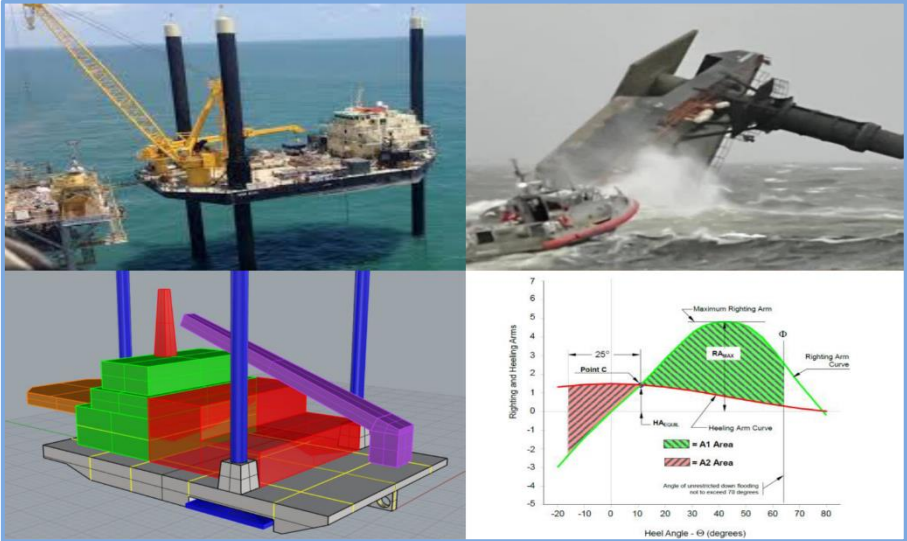
CG Research & Development Center  
UNCLAS//Internet Release is Authorized

Indicates RDC Product ★  
January 2024 42

# Improve Liftboat Stability Standards

**Mission Need:** Mitigate stability-related hazards to Liftboats/operators.

Objectives	<ul style="list-style-type: none"><li>Conduct “Non-Ship Shape Vessel Stability Requirements” study.<ul style="list-style-type: none"><li>Investigate current CFR, ABS, and CG Liftboat Stability Standards and Regulations.</li><li>Analyze critical axes of hull design and construction variations through different stability calculation methods.</li><li>Incorporate Time Domain Simulations to investigate effects of wind and waves on Non-Traditional Hull Forms.</li><li>Develop mitigation strategies tailored to Liftboat classifications.</li></ul></li><li>Support classification and regulation revision process as appropriate.</li></ul>						
Notes	<ul style="list-style-type: none"><li>Leverage Sponsor activities to conduct “Non-Ship Shape Vessel Stability Requirements” study.</li><li>Leverage current American Bureau of Shipping guidance for building and classing Liftboats.</li><li>Leverage the National Academies of Sciences, Engineering, and Medicine resources.</li><li>Leverage State Maritime Academies.</li></ul>						
<table><tr><td><b>Sponsor’s Rep:</b> CG-ENG <b>Ops Rep:</b> D8 (do)</td><td><b>Stakeholder(s):</b> CG-5P/INV, D8, CG Outer Continental Shelf National COE, CG Marine Safety Center, LANT</td></tr><tr><td><b>RDC Research Lead:</b> LT Dean Gilbert</td><td><b>CG-926 Portfolio Manager:</b> LCDR Stephen Thomsen</td></tr><tr><td colspan="2"><b>Anticipated Outcome/ Transition:</b> Recommendations for Standards/Regulations/Policy</td></tr></table>		<b>Sponsor’s Rep:</b> CG-ENG <b>Ops Rep:</b> D8 (do)	<b>Stakeholder(s):</b> CG-5P/INV, D8, CG Outer Continental Shelf National COE, CG Marine Safety Center, LANT	<b>RDC Research Lead:</b> LT Dean Gilbert	<b>CG-926 Portfolio Manager:</b> LCDR Stephen Thomsen	<b>Anticipated Outcome/ Transition:</b> Recommendations for Standards/Regulations/Policy	
<b>Sponsor’s Rep:</b> CG-ENG <b>Ops Rep:</b> D8 (do)	<b>Stakeholder(s):</b> CG-5P/INV, D8, CG Outer Continental Shelf National COE, CG Marine Safety Center, LANT						
<b>RDC Research Lead:</b> LT Dean Gilbert	<b>CG-926 Portfolio Manager:</b> LCDR Stephen Thomsen						
<b>Anticipated Outcome/ Transition:</b> Recommendations for Standards/Regulations/Policy							



Project Timeline / Key Milestones	<b>Project Start:</b> 1 Oct 21	
	Liftboat Observation at D8	11 Mar 22 ✓
	<b>Liftboat Stability Standards Recommendations (Brief)</b>	<b>31 Jul 23 ✓ ★</b>
	Stability Analysis and Testing Complete	15 Sep 23 ✓
	Developed/Revised Liftboat Regulation Changes	27 Oct 23 ✓
	<b>Non-Traditionally Shaped Vessel Stability Standards (Report)</b>	<b>Feb 24 ★</b>
	<b>Project Completion:</b> Feb 24	

# Engine Combustion Enhancement Technology

1002

**Mission Need:** Enhance combustion efficiency to improve engine performance and reduce pollution.

## Objectives

- Query the U.S. Navy (USN) and other organizations to leverage possible solutions for enhancing combustion efficiency in diesel fuel for energy/propulsion.
- Identify quantitative parameters for testing the efficacy of using new fuel additives, and combustion enhancement products.
- Perform field evaluations of available commercial technology with the goal of countering incomplete combustion to improve fuel efficiency, reducing pollution, and reduce maintenance costs.
- Assess cost and benefits for technology based on test results.
- Report results on product performance and provide recommendations.
- Evaluate technologies on engines representative of U.S. Coast Guard (CG) assets.

## Notes

- Partner with Naval Surface Warfare Center Philadelphia Division on ongoing combustion efficiency research.
- Leverage CG Academy research on biocide additives.
- Technologies could also be applicable to gasoline and aviation fuel.
- This project ties into Project Evergreen climate change event.

**Sponsor's Rep:** CG-46  
**Ops Rep:** N/A

**Stakeholder(s):** CG-45, Surface Forces Logistics Center, CGA, CG-47D

**RDC Research Lead:**  
Mr. Derek Meier

**CG-926 Portfolio Manager:**  
LCDR Stephen Thomsen

**Anticipated Outcome/Transition:** Provide Sponsor/Product Line Tested Prototype Recommendations for Product Line Tech Insertion



## Project Timeline / Key Milestones

**Project Start:** 1 Oct 21

**Engine Combustion Enhancement Technology:  
Down Selection (Brief)**

9 Feb 23 ✓ ★

Biocide Laboratory Testing Complete

29 Sep 23 ✓

Engine Prototype Testing Complete

May 24

**Engine Combustion Enhancement Technology  
(Report)**

Aug 24 ★

**Project Completion:** Aug 24



**Acquisition Directorate**  
Research & Development Center



CG Research & Development Center  
UNCLAS//Internet Release is Authorized

Indicates RDC Product ★

January 2024 44



**Mission Need:** Improved response outcomes through UxS integration into CG SAR operations.

Objectives

- Assess the CG Search and Rescue (SAR) system for gaps which might benefit from Uncrewed Systems (UxS) integration.
- Characterize capabilities within the UxS market and associated technical maturity.
- Identify current application of UxS by other SAR organizations.
- Establish a working group to evaluate integration requirements, constraints, and opportunities.
- Execute a comprehensive workshop to assess integration feasibility and develop concepts of operation through tabletop exercises, simulations, visualizations, and other methods.
- Deliver SAR-specific UxS integration recommendations to facilitate the implementation and operationalization of the CG UxS Strategic Plan.

Notes

- Project will inform future capability and operational documents.
- Leverages RDC Project 1028 “Cutter-Based Uncrewed Systems (UxS) Integration Analysis” and compliments RDC Project 1048 “Develop Improved Sensor Performance Models for Search and Rescue (SAR).”
- Benchmark U.S. Department of Defense, Other Government Agencies, and allied nations’ UxS programs.
- Addresses imperatives highlighted by National Academies of Science study to integrate UxS in CG operations.

**Sponsor’s Rep:** CG-SAR  
**Ops Rep:** LANT-3

**Stakeholder(s):** CG-7 UxS, CG-711, CG-731, CG-741, CG-751, CG-5RI, CG-1B3

**RDC Research Lead:**  
Ms. Marie Whalen

**CG-926 Portfolio Manager:**  
Mr. Scott Craig

**Anticipated Outcome/Transition:** Recommendations on Tech Availability & Applicability



Project Timeline / Key Milestones

Project Start: TBD		
Assess CG SAR System and UxS Capabilities		Dec 23
Establish UxS for SAR Working Group		Dec 23
Develop UxS for SAR Workshop Program		Jul 24
Execute UxS for SAR Workshop		Aug 24
Uncrewed Systems Integration in Coast Guard Search and Rescue Operations (Report)	Dec 24	★
Project Completion: Dec 24		



# Cutter-Based Uncrewed Systems (UxS) Integration Analysis

1028

**Mission Need:** Integrated UxS across cutter fleet to augment operational capabilities.

## Objectives

- Determine the capacity for FRC/WLM/WLB cutter classes to integrate, deploy, and support UxS.
- Identify applicable UxS classes, based on space, weight, power, capability, and personnel requirements for specified afloat platforms.
- Strategize and assess possible cutter/UxS combinations and integration considerations through facilitated stakeholder workshops.
- Identify design efficiencies related to human, mission, system and infrastructure integration.
- Deliver decision support information regarding UxS integration by performing and documenting results of Operational Demonstration (OP DEMO).
- Inform future capability and operational documents.
- Help inform the operationalization of the USCG UxS Strategic Plan while leveraging the results of the Autonomy Evergreen event.

## Notes

- UxS integration considers maritime air, surface, and subsurface systems of all scales that can be based onboard a cutter.
- Leverages RDC Project 7820 “Maritime Uncrewed System Technology” to highlight capabilities.
- Addresses imperatives highlighted by National Academies of Science UxS study.
- Leverage research by the Naval Post Graduate School, Navy Surface Warfare Centers, Naval War College, and Naval Research Laboratory.

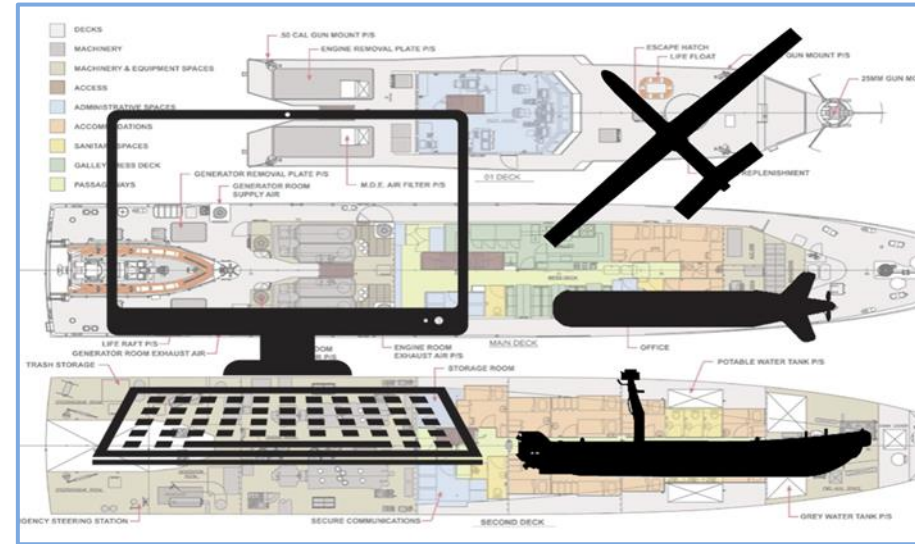
**Sponsor’s Rep:** CG-751  
**Ops Rep:** D7(dre)

**Stakeholder(s):** CG-7 UxS, CG-731, CG-711, CG-721, CG-771, CG-4, CG-2, CG-93, CG-1B3

**RDC Research Lead:**  
LT Dean Gilbert

**CG-926 Portfolio Manager:**  
Mr. Scott Craig

**Anticipated Outcome/Transition:** Recommendations for Product Line Tech Insertion  
Recommendations on Tech Availability & Applicability



## Project Timeline / Key Milestones

**Project Start:** 3 Oct 22

Cutter Capacities and UxS Characterization Crosswalk	28 Sep 23	✓
Cutter / UxS Teaming CONOP Exercises	Apr 24	
<b>Cutter-based UxS Integration (Brief)</b>	<b>May 24</b>	★
D7 OP DEMO	Sep 24	
<b>Mission Integration Workshop Program (Brief)</b>	<b>Nov 24</b>	★
Mission Integration Workshop	Dec 24	
<b>Cutter-based UxS Integration (Report)</b>	<b>Apr 25</b>	★
<b>Project Completion:</b> Apr 25		



**Acquisition Directorate**  
Research & Development Center



CG Research & Development Center  
UNCLAS//Internet Release is Authorized

Indicates RDC Product ★

January 2024 46

# Remote Diagnostic and Monitoring Systems for Technical Support Engineering

1030

**Mission Need:** Improve shore-side access to cutter engineering data.

## Objectives

- Assess Supervisory Control and Data Acquisition (SCADA) implementation across CG cutter classes.
- Investigate Military/Other Government Agency (OGA)/Commercial vessel SCADA data transfer technology maturity & implementation framework.
- Creation of SCADA Working Group to develop use cases and roadmap SCADA solutions.
- Develop a demonstration plan for a data transfer system on a selected CG asset.
- Perform demonstration of selected SCADA technologies.
- Deliver decision support information and technology transition report and use case roadmaps.

## Notes

- Leverage Naval Sea Systems Command and Military Sealift Command for technology framework application.
- Partner with Surface Forces Logistics Center (SFLC) and RDC Project 9204 "Condition Based Maintenance for Coast Guard Asset Product Lines" Project Manager for solution integration with CG systems (e.g., CG-LIMS, ALMIS, etc.).
- Collaboration with Naval Surface Warfare Center Philadelphia for SCADA prototype and demonstration.
- Potential collaboration with the Naval Postgraduate School and Johns Hopkins Applied Physics Laboratory.

**Sponsor's Rep:** SFLC  
**Ops Rep:** N/A

**Stakeholder(s):** CG-761, CG-751, CG-45,  
CGCYBER, CG-ODA

**RDC Research Lead:**  
Mr. Matthew Lees

**CG-926 Portfolio Manager:**  
LCDR Stephen Thomsen

**Anticipated Outcome/Transition:** Recommendations for Product Line Tech Insertion  
Provide Sponsor/Product Line Tested Prototype



## Project Timeline / Key Milestones

**Project Start:** 3 Oct 22

Cutter Surveys and SCADA Assessment	31 May 23 ✓
Military/OGA/Commercial SCADA Data Transfer Technology Benchmarking	30 Jun 23 ✓
<b>Supervisory Control and Data Acquisition Data Transfer Technology Investigation (Brief)</b>	<b>6 Sep 23 ✓ ★</b>
SCADA Prototype Demonstration	Sep 24
SCADA Demonstration Evaluation Complete	Feb 25
<b>Remote Diagnostics and Monitoring Systems for Technical Support Engineering (Report)</b>	<b>Jun 25 ★</b>
<b>Project Completion:</b> Jun 25	



**Acquisition Directorate**  
Research & Development Center



CG Research & Development Center  
UNCLAS//Internet Release is Authorized

Indicates RDC Product ★


January 2024 47



Mission Need: Innovative capability solutions for enhanced operations in the Polar Regions.

Objectives

- Provide support to projects which develop capability improvements in the execution of CG missions in Polar Regions.
- Cultivate joint efforts and interagency cooperation between government sectors and civilian entities.
- Evaluate emerging technologies to enhance CG operations in Polar Regions.



Notes

- Anticipate partnerships with the U.S. Department of Defense Labs, U.S. Northern Command, National Labs, Office of Naval Research Science, International Cooperative Engagement Program for Polar Research, and the National Science Foundation U.S. Antarctic Program (McMurdo Station).

Sponsor’s Rep: CG-751  
Ops Rep: PAC-3, LANT-5, D17

RDC Research Lead:  
Ms. Shalane Regan

Anticipated Outcome/  
Transition:

Stakeholder(s): CG-5PW, CG-761

CG-926 Portfolio Manager:  
Ms. Karin Messenger

Recommendations on Tech Availability & Applicability

Project Timeline / Key Milestones	Project Start: 3 Oct 22	
	Polar Regions Technology Evaluation (PRTE) – FY23 Planning Summary (Brief)	31 Jan 23 ✓ ★
	Operation Deep Freeze (ODF) 23 Tests/Demos Complete	10 Apr 23 ✓
	HEALY 2023 Tests/Demos Complete	12 Oct 23 ✓
	Scientific Roundtable – Tromsø, Norway (Quick-look Report)	18 Dec 23 ✓ ★
	PRTE – FY24 Planning Summary (Brief)	Apr 24 ★
	FY23 PRTE (Technical Note)	Jul 24 ★
	HEALY 2024 Tests/Demos Complete	Nov 24
	PRTE – FY25 Planning Summary (Brief)	Jan 25 ★
	ODF 25 Tests/Demos Complete	Apr 25
	FY24 PRTE (Technical Note)	Jun 25 ★
	Polar Regions Technology Evaluation Exercise	Sep 25
	HEALY 2025 Tests/Demos Complete	Nov 25
	FY25 PRTE (Technical Note)	Jun 26 ★
	Project Completion: Jun 26	

**Mission Need:** Maintain competency/knowledge; provide rapid response; and external liaison.

## Objectives

- Maintain U.S. Coast Guard (CG) Research and Development Center (RDC) competency and technical knowledge in understanding present and future surface asset technology and systems including: unmanned surface & sub-surface systems; boarding team tools; compel compliance; law enforcement; Chemical, Biological, Radiological, Nuclear, and Explosives countermeasures; alternative energy; and polar region capabilities.
- Maintain Branch infrastructure to support RDC portfolio objectives.
- Support Surface Strategic Project Portfolio Alignment and CG DCO/DCMS Research Priorities.
- Provide expert input to CG stakeholders regarding surface technologies.
- Foster continued relationships with CG sponsors/stakeholders and external U.S. Department of Defense labs, U.S. Department of Homeland Security (DHS) Science & Technology Directorate (S&T) and other government agency/academic partners.
- Provide service academy, Historically Black College or University, and Minority Serving Institution students internship opportunities.

## Notes

- Explore unmanned surface vessel collision avoidance autonomy.
- RDC Arctic/Polar Coordinator and Representative to U.S. Arctic Research Commission.

**Sponsor's Rep:** CG-926

**Ops Rep:** Various

**RDC Research Lead:**

Mr. Evan Gross

**Stakeholder(s):** CG-43, CG-45, CG-5PW, CG-721, CG-731, CG-751, CG-7 UxS, CG-932, SFLC, DHS S&T

**CG-926 Portfolio Manager:**

LCDR Stephen Thomsen

**Anticipated Outcome/ Transition:** Various



## Project Timeline / Key Milestones

**Project Start:** Ongoing

Uncrewed Surface Vessel (USV) Maritime Domain Awareness Sensor Integration	28 Feb 23 ✓
--	-------------

USV Connectivity Evaluation	16 Mar 23 ✓
-----------------------------	-------------

Uncrewed Aerial System/USV Collaborative Tasking	17 Jul 23 ✓
--	-------------

Cutter-based USV Concept of Operations Development	6 Sep 23 ✓
--	------------

Sector of the Future Support	Sep 24
------------------------------	--------

Joint Capability Technology Demonstration Wide-Area Autonomous Maritime Target Detect and Classification Technology Demonstration Support	Oct 25
---	--------

**Project Completion:** Ongoing



**Acquisition Directorate**  
Research & Development Center



CG Research & Development Center  
UNCLAS//Internet Release is Authorized

Indicates RDC Product ★

January 2024 49

# Rapid Reaction Technology (RRT) Tasks

**Purpose:** Evaluate high Technology Readiness Level Commercial Off-the-Shelf and Government Off-the-Shelf technologies through field tests and limited user evaluations.

RRT Funding Type: R&D & OSLTF		RDC Research Lead: Mr. Scott Fields		CG-926 Portfolio Manager: Various	
RRT Note Title	Objective			Office Supported	Due/ Delivery Date
29ft Response Boat Recovery Ladder	Evaluate prototype 29’ RBS II rescue ladder. Conduct Limited User Evaluation.			CG-731	Jan 2024
Flightwave Edge 130	Evaluate Flightwave Edge 130 UAV as an enhanced GUPPI Program UAV.			CG-7114/UxS	Apr 2024
P6 Pump Replacement	Conduct market research and evaluate potential replacement gasoline operated P6 Pump with other non-gas operated pumps.			CG-731	Jul 2024
Smart Buoy 2.0	Develop deployable ISR Buoy prototype that incorporates enhancements identified in ISR buoy 1.0 deployed in Long Island Sound.			CG-741	Sep 2024

For more information, call (860) 271-2600 or e-mail [RDC-Info@uscg.mil](mailto:RDC-Info@uscg.mil).



**Acquisition Directorate**  
Research & Development Center



CG Research & Development Center  
UNCLAS//Internet Release is Authorized

Indicates RDC Product ★

January 2024 50



# Rapid Reaction Technology (RRT) Branch Support

9995A

**Mission Need:** Maintain competency/knowledge; provide rapid response; and external liaison.

## Objectives

- Maintain U.S. Coast Guard (CG) Research and Development Center (RDC) competency and technical knowledge in understanding present and future technology to support CG mission execution.
- Maintain a collaborative relationship between the CG's Research, Development, Test and Evaluation Program Office and the U.S. Department of Homeland Security (DHS) Science & Technology Directorate (S&T) along with Department of Defense, Department of Energy, and the Federal Laboratory Consortium to share and advance technologies that will be mutually beneficial to both parties.
- Provide Tactics, Techniques and Procedures for use in development of requirements for new technology evaluations and transitions.
- Maintain Branch infrastructure to support RDC portfolio objectives.
- Support Strategic Project Portfolio and CG DCO/DCMS Research Priorities.
- Provide expert input to CG stakeholders regarding advanced technologies.
- Provide service academy, Historically Black College or University, and Minority Serving Institution students internship opportunities.

## Notes

- Align with DHS S&T Integrated Project Team gaps and CG Idea Submission Review input.
- Support RDC tasks as requested.

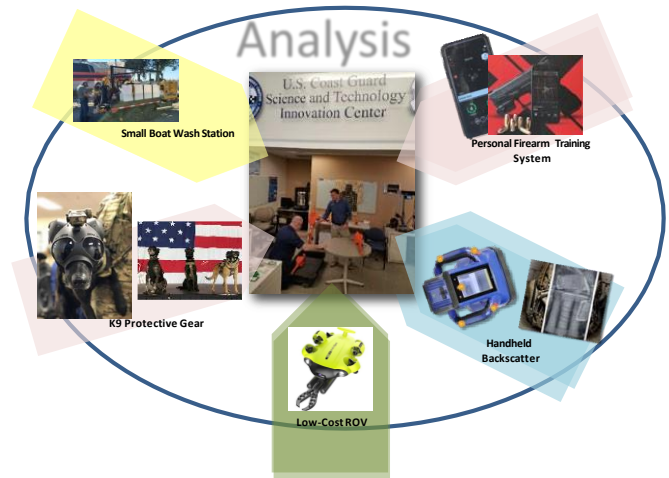
**Sponsor's Rep:** CG-926  
**Ops Rep:** N/A

**Stakeholder(s):** DHS S&T, Various

**RDC Research Lead:**  
Mr. Scott Fields

**CG-926 Portfolio Manager:**  
Ms. Minh-Thu Phan

**Anticipated Outcome/ Transition:** Various  
Provide Sponsor/Product Line Tested Prototype



## Project Timeline / Key Milestones

**Project Start:** Ongoing

**Waterways Commerce Cutter Sonar Evaluation (RRT Note)**

28 Apr 23 ✓ ★

ISR Buoy for MDA

Sep 24

Joint Capability Technology Demonstration Wide-Area Autonomous Maritime Target Detect and Classification Technology Demonstration Support

Sep 24

Sector of the Future Support

Sep 24

FY24 Support

Sep 24

**Project Completion:** Ongoing



**Acquisition Directorate**  
Research & Development Center



CG Research & Development Center  
UNCLAS//Internet Release is Authorized

Indicates RDC Product ★

January 2024 51

# RDC Evergreen Pinecone in Collaboration with DCO-X

Evergreen1

**Mission Need:** Understand strategic Research and Development science-based issues.

## Objectives

- Evergreen was meant not only to develop long-range plans or strategies, but also to instill strategic intent throughout the Coast Guard. Strategic intent is a shared organizational understanding of where the Service as a whole is going and why.
- Each Evergreen Pinecone frames future CG strategies, operational approaches, and research areas to address impact concerns specific to the topic over the next 10-50 years. The event output will help the Service formulate adaptation, mitigation, resilience strategies and focus R&D initiatives for the coming decades.
- RDC supports Pinecone events as Science Advisors to the Service.

## Notes

- DCO-X & RDC will collaborate and conduct at least one strategic foresight exercise each year. Each event will involve:
  - Identifying a mutual area of strategic research or emerging technology.
  - Convene leadings Subject Matter Experts to discuss focused questions.
  - Produce a Quick Look and Final Report for Senior service decision makers.

**Sponsor's Rep:** DCO-X  
**Ops Rep:** N/A

**Stakeholder(s):** LANTAREA/PACAREA

**RDC Research Lead:**  
Dr. Joe DiRenzo

**CG-926 Portfolio Manager:**  
N/A

**Anticipated Outcome/Transition:** Recommendations on Tech Availability & Applicability  
Recommendations for Tactics, Techniques & Procedures



## Project Timeline / Key Milestones

**Project Start:** Ongoing

Space Evergreen Pinecone	23 Sep 21	✓
Space Evergreen Quick Look	8 Oct 21	✓
<b>Space Evergreen (Report)</b>	<b>28 Oct 21</b>	✓ ★
Climate Evergreen Pinecone	31 Aug 22	✓
Climate Evergreen Quick Look	7 Oct 22	✓
<b>Climate Evergreen (Report)</b>	<b>20 Dec 22</b>	✓ ★
Autonomous Systems Evergreen Pinecone	14 Sep 23	✓
Autonomous Systems Evergreen Quick Look	1 Oct 23	✓
<b>Autonomous Systems Evergreen (Report)</b>	<b>6 Dec 23</b>	✓ ★
Integrated Deterrence Evergreen Pinecone	Sep 24	
Integrated Deterrence Evergreen Quick Look	Oct 24	
<b>Integrated Deterrence Evergreen (Report)</b>	<b>Jan 25</b>	★

**Project Completion:** Ongoing



**Acquisition Directorate**  
Research & Development Center



CG Research & Development Center  
UNCLAS//Internet Release is Authorized

Indicates RDC Product ★

January 2024 52

Mission Need: Rapid tech evaluation to inform operational, requirement, and acquisition decisions.

Objectives

- Provide an R&D testbed for exploration/integration of advanced solutions, to help the CG understand, prepare, acquire, operationalize tomorrow’s technologies to achieve more rapid and agile tech transition.
- Serve as an operational test environment for technology readiness level (TRL) 7-8 technology.
- Inform operational use cases, TTP, requirements, acquisitions, asset siting, and workforce optimization.
- Provide a recognized research forum that adheres to enterprise authorities required to integrate/evaluate new IT systems, cybersecurity, privacy, environmental, and human subject research.
- Provide opportunities to advance emergent technology in CG CONOPS and TTPs through cooperative research and partnerships.

Notes

- Build on past and future technology and MDA sprints, e.g., D14 Low-Cost MDA project (2020), D8 MBL Autonomy (2023), and D7 BVLOS (2023).
- Aligns with 2022 VCG SAR & Coastal Strategic Study.
- Agreement with CG-741 focuses initial efforts on Sectors Boston and Long Island Sound. Proximity to RDC researchers, new comms lab, and use of Fisher’s Island STA reduce initial logistics costs.
- Efforts will primarily focus on higher TRL efforts within the RDC’s research portfolio but will allow for efforts of particular importance to the Sectors.
- Transition to a continual, standing effort initially targeted to these two locations. RDC may also conduct in-situ sprints at other locations where appropriate.

Sponsor’s Rep: CG-741  
Ops Rep: CGD1

RDC Research Lead:  
CDR D. Blair Sweigart

Anticipated Outcome/  
Transition:

Stakeholder(s): CG-PAE, CG-2, 5R/P, 711, 721, 731  
751, 761, 771, LANT/PAC, Districts, CG-6, C5ISC

CG-926 Portfolio Manager:  
N/A

Recommendations on Tech Availability & Applicability  
Recommendations for Tactics, Techniques & Procedures



Project Timeline / Key Milestones	Project Start: Ongoing	
	Initial/Introduction Meeting with Sector Boston and Sector LIS	5 Jun 23 ✓
	Unit Visits	31 Aug 23 ✓
	Early Concept Demonstration	Apr 24
	Sector Technology Roll-out(s)	Sep 24
	RDC Technology Demonstration(s)/Project Updates Invitations to SoF-related Demos/Tech Sprints	As Needed
	Project Completion: Ongoing	